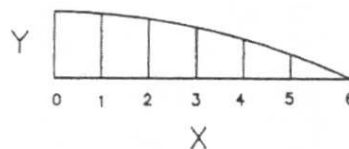
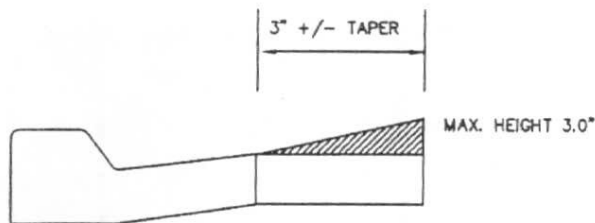


NOTE: MARKINGS TO ALIGN WITH CENTER OF TRAVEL LANE

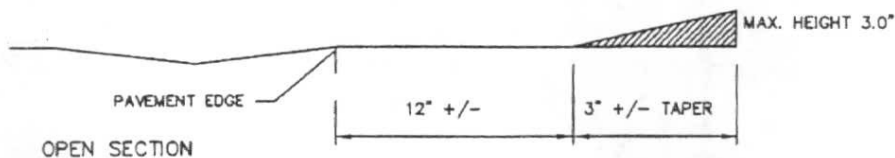


APPROACH ARC DETAIL

X(ft.)	Y(ft.)	Y(inches)
0	0.25	3.0
1	0.24	2.9
2	0.22	2.7
3	0.19	2.3
4	0.14	1.7
5	0.08	0.9
6	0.00	0.0



CLOSED SECTION



GENERAL NOTES

1. THIS GUIDELINE MAY BE USED ONLY WITH THE PRIOR APPROVAL OF DPWT OR DPS.
2. SIGNING AND MARKING TO BE IN ACCORDANCE WITH APPLICABLE DPWT STANDARD.
3. MODIFY MARKINGS AS NECESSARY FOR ONE WAY STREETS.

APPROVED 5/19/2011
DATE

REVISED

*Approach
Arc*

MONTGOMERY COUNTY
DEPARTMENT OF PERMITTING SERVICES

SPEED HUMP
FLAT TOP PROFILE

GUIDELINE

Shafiq Shiri
MANAGER, RIGHT-OF-WAY
PLAN REVIEW SECTION