

OFFICIAL RESIDENT SPEED HUMP CONCURRENCE FORM

Date of Issue (Day “1”): September 11, 2025

Completed forms must be returned to Montgomery County DTEO by the Community Contact Person no later than: **5:00 p.m. December 12, 2025**

Location: Johnson Avenue -between- Hempstead Avenue -and- Old Georgetown Road

Plan Description: Install two (2) “Parabolic” speed hump and associated warning signs.

Community Contact Person

Kevin Rodgers: kevinwrodgers@gmail.com




NOTICE TO RESIDENT

Prior to indicating support or opposition,

please read the **Speed Hump Fact Sheet** and review the **Speed Hump Location Plan**.

(Both must be presented with this Form)

Attempted poll dates: _____

SIGNATURE 	PRINT FULL NAME 	DATE 	ADDRESS	Indicate by a check:			
				I READ the Speed Hump Fact Sheet	I REVIEWED the Speed Hump Location Plan	I SUPPORT the Plan	I OPPOSE the Plan

TO THE CIRCULATOR OF THIS FORM

Upon resident’s completion of the appropriate entries, please record your name and the date here: _____ (name of circulator) _____ (date)

- All occupied households slated for polling must be notified of the Speed Hump Location Plan.
- Two documented attempts must be made to poll each residence. Please record the dates that you attempted to poll the residence.
- After two documented attempts, any residence(s) failing to respond will be considered null. When this occurs, the original total of residences slated to be polled must then be reduced by the number of null residences prior to the application of the required concurrence percentage.
- Completed Concurrence Forms must be returned to DTEO by the Community Contact Person (or approved designee) by the date specified above.
- Resident may keep the **Speed Hump Fact Sheet** and **Speed Hump Location Plan** after completing this form. However, please maintain possession of all Concurrence Forms that are assigned to you for circulation until you return them to the Community Contact Person.