

Summary of Final Changes

Routes 10, 34, New 40, 41, 42, L8, T2



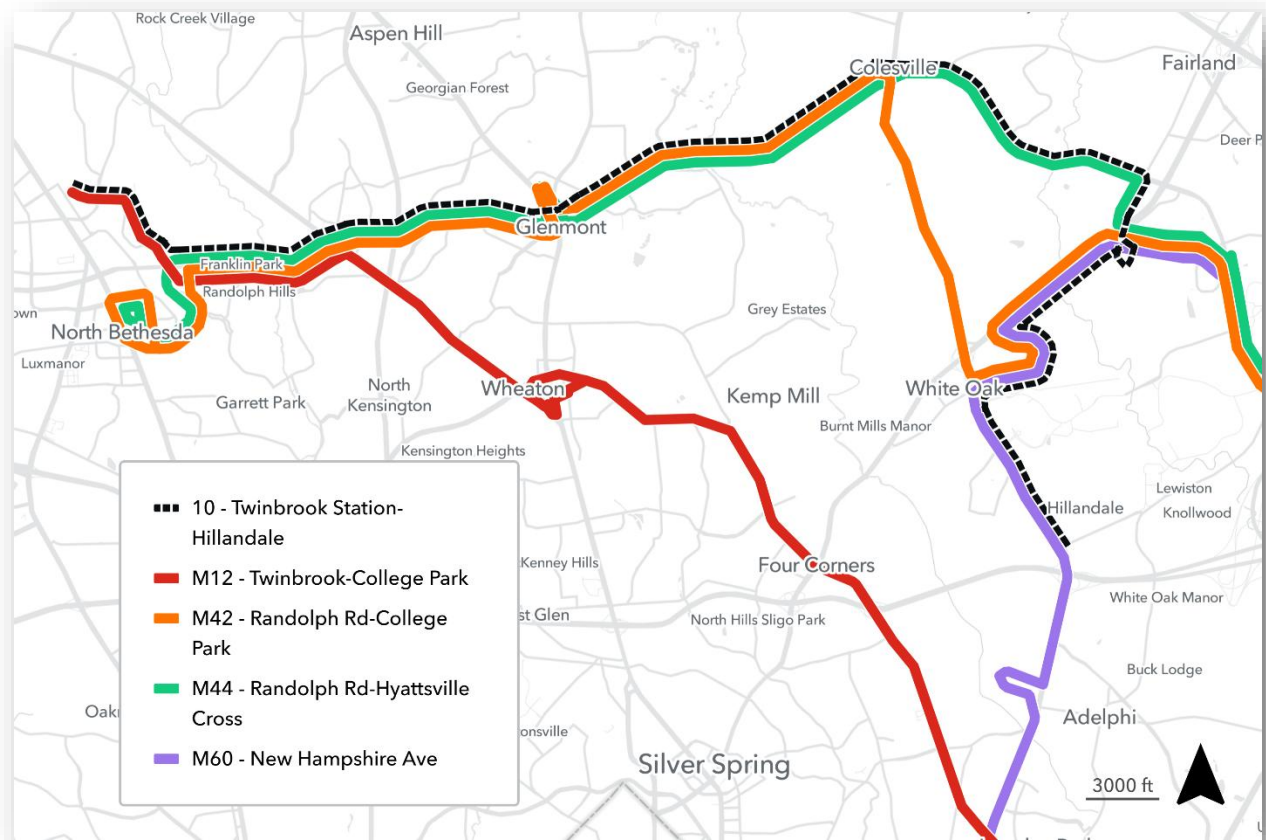
Montgomery County Department of
Transportation
Ride On Transit Services

Effective: June 29, 2025

This page intentionally left blank

Route 10	Existing	Final
From	Twinbrook Metro Station	Discontinued – see below for replacement service information
To	Hillandale	
Description of Service Change	Effective June 29, 2025, Route 10 will be discontinued and replaced by new Metrobus Routes M12, M42, M44, and M60. These routes will provide similar or more frequent service to most locations currently served by Route 10. For information on Metrobus Routes M12, M42, M44, and M60, please visit https://www.wmata.com/initiatives/plans/Better-Bus/upload/Resource_2025-Route-Profiles_Maryland.pdf	

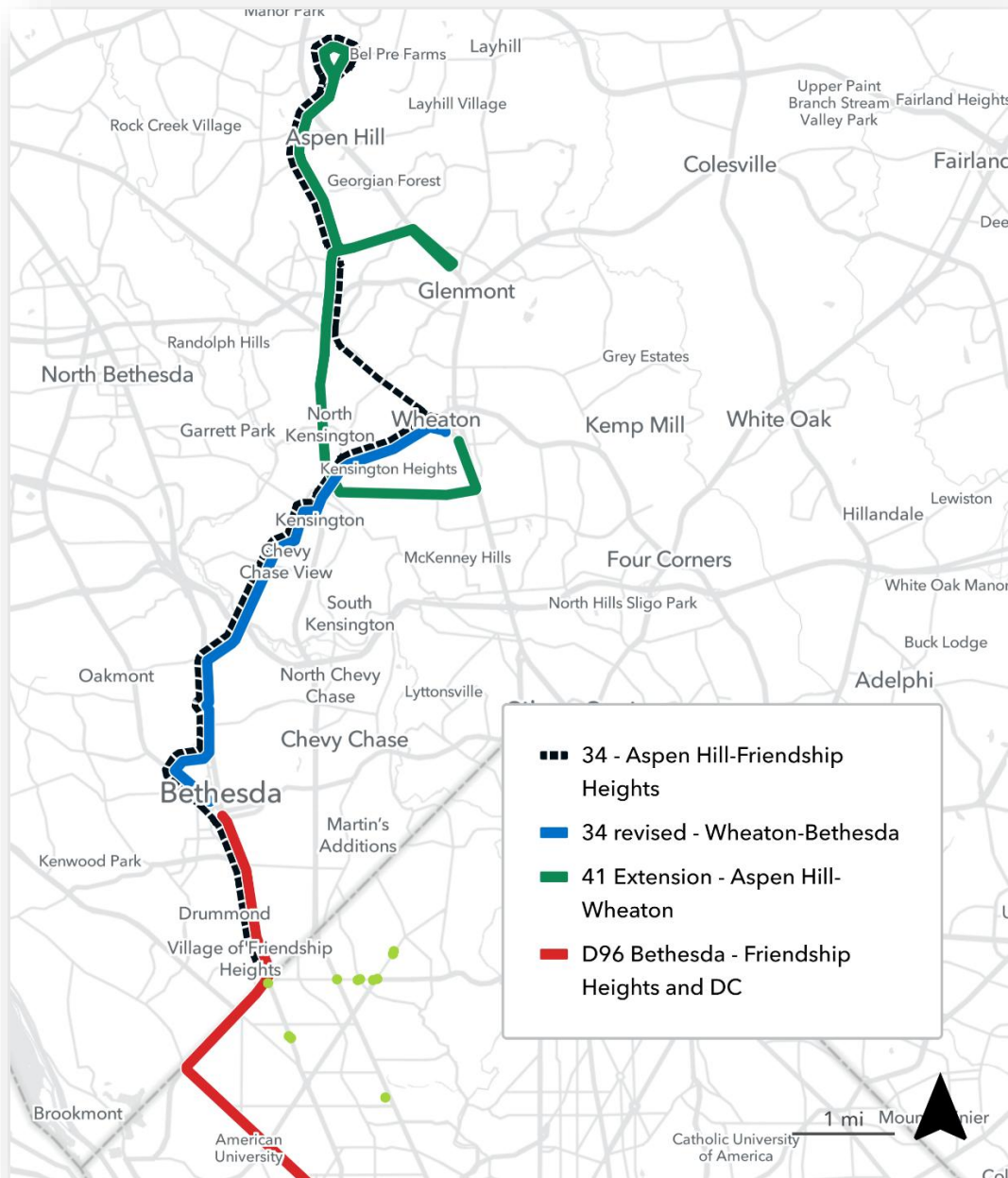
Route 10 Map with replacement service



For more information on Metrobus Routes M12, M42, M44, and M60, please visit https://www.wmata.com/initiatives/plans/Better-Bus/upload/Resource_2025-Route-Profiles_Maryland.pdf

Route 34	Existing	Final
From	Aspen Hill	Wheaton Metro Station
To	Friendship Heights Metro Station	Bethesda Metro Station
Description of Service Change	<p>In response to community feedback, Route 34 will continue to provide service between Wheaton, Medical Center, and Bethesda. The current routing between Wheaton and Bethesda will remain the same. The following changes to other parts of the route will take effect on June 29, 2025:</p> <ul style="list-style-type: none"> Route 34 will no longer provide service between Bethesda and Friendship Heights. Bus service on Wisconsin Avenue from Bethesda to Friendship Heights will be provided by new Metrobus route D96. For more information on D96, please visit https://www.wmata.com/initiatives/plans/Better-Bus/upload/Resource_2025-Route-Profiles_District-of-Columbia.pdf (pp. 111-112). Route 34 will no longer provide peak-period service between Aspen Hill and Wheaton. Ride On Route 41, which currently provides service between Aspen Hill and Glenmont, will be extended south to Wheaton via Weller Road, Connecticut Avenue, Plyers Mill Road, and Georgia Avenue. 	

Route 34 Map with replacement service

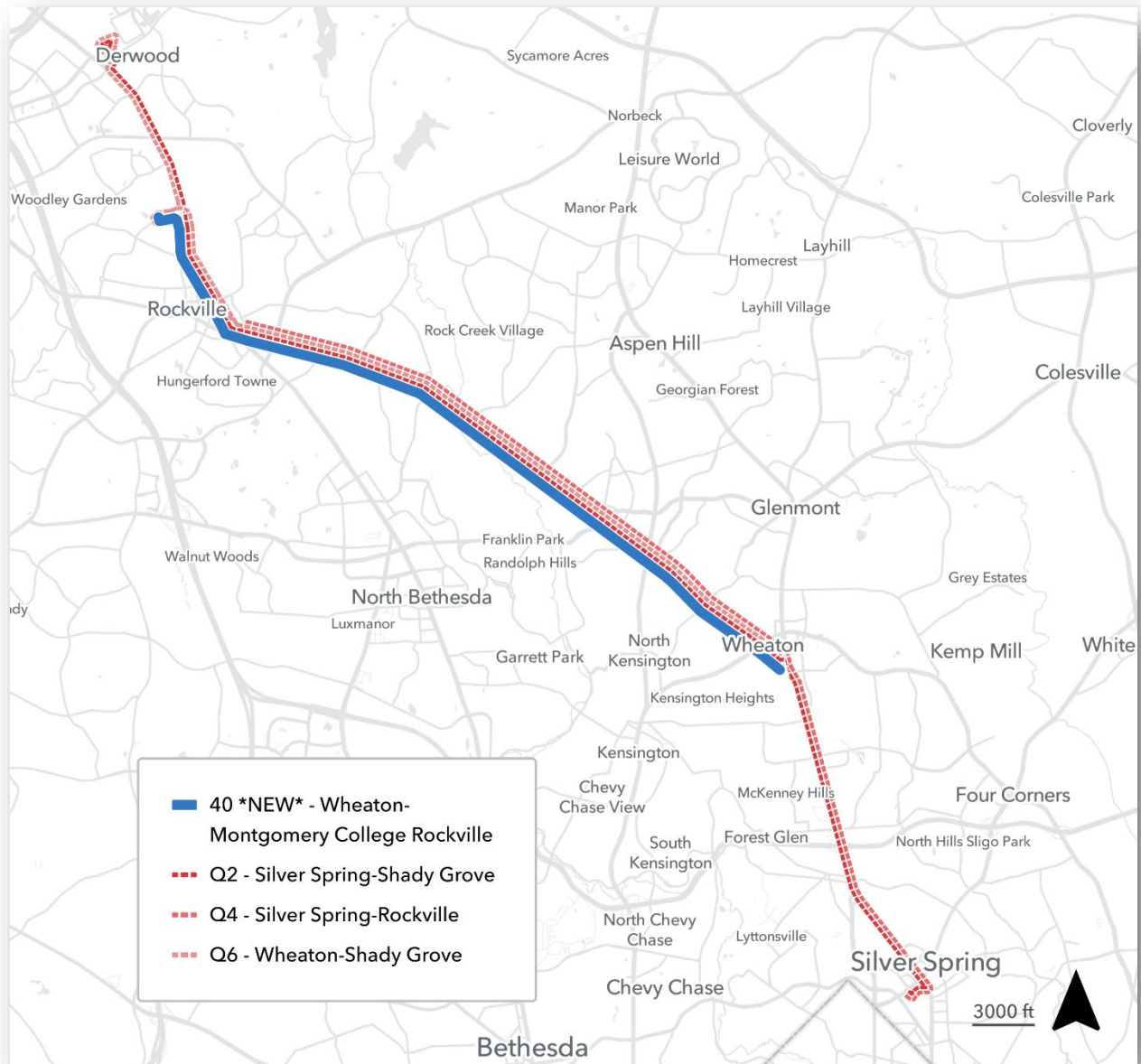


For information on Metrobus Route D96, please visit

https://www.wmata.com/initiatives/plans/Better-Bus/upload/Resource_2025-Route-Profiles_District-of-Columbia.pdf

Route 40	Existing (Metrobus Q2, Q4, Q6)	Final (New Route 40)
From	Shady Grove Metro Station	Wheaton Metro Station
To	Silver Spring Metro Station	Montgomery College - Rockville
Description of Service Change	<p>Effective June 29, 2025, new Route 40 will replace portions of Metrobus Routes Q2, Q4, and Q6. Route 40 will operate between Montgomery College-Rockville (MC-R) and Wheaton Metro station. Service span and headways will be comparable to current Q2/Q4/Q6 service between MC-R and Wheaton.</p> <p>Ride On Routes 55 and 101 will provide service north of Montgomery College-Rockville to Shady Grove Metro Station.</p> <p>New Metrobus Route M20 (replacing Routes Y2, Y7, and Y8) will provide service south of Wheaton to Silver Spring Metro Station.</p>	

New Route 40 Map

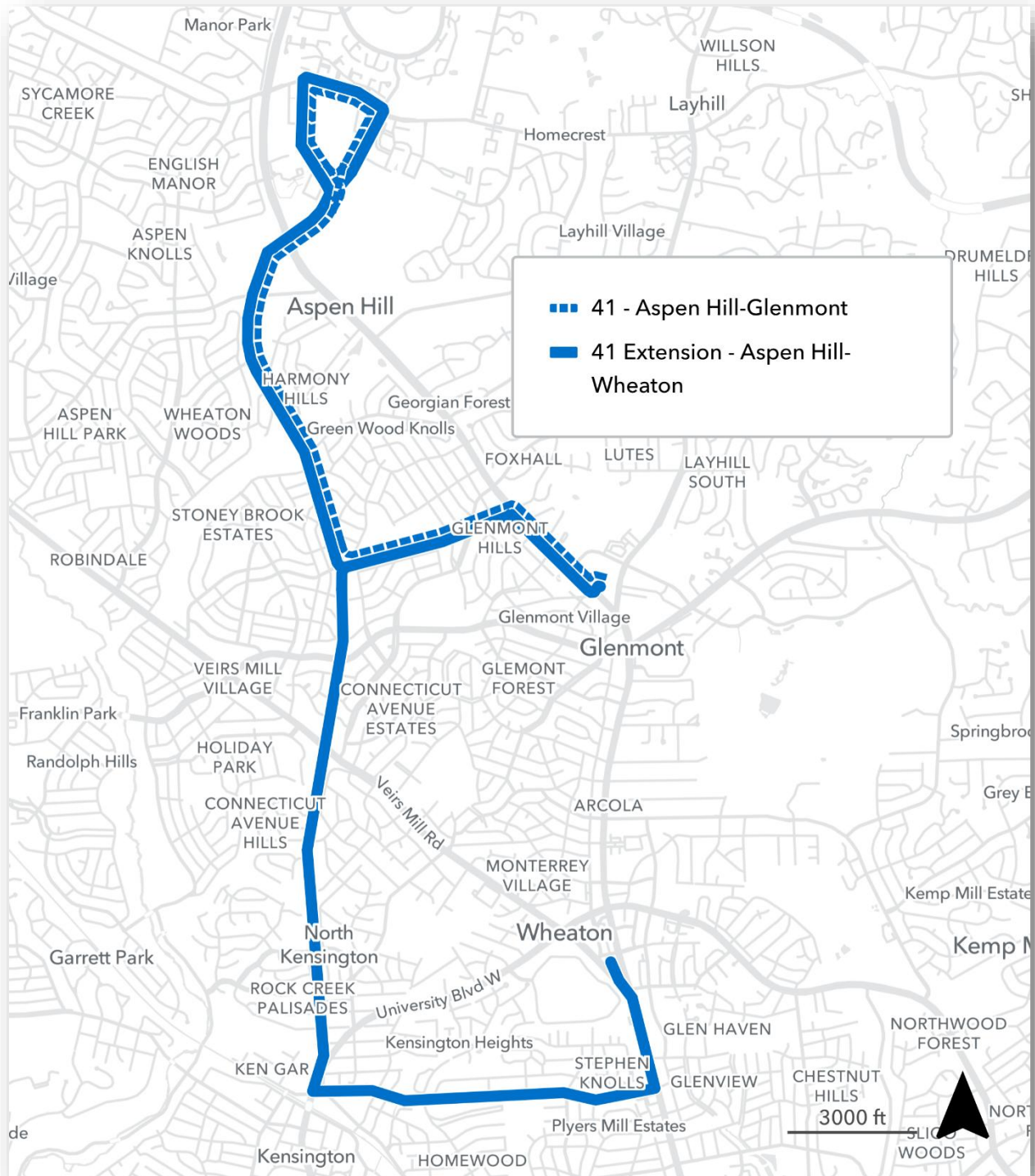


For a map of Metrobus Route M20, please visit

https://www.wmata.com/initiatives/plans/Better-Bus/upload/Resource_2025-Route-Profiles_Maryland.pdf

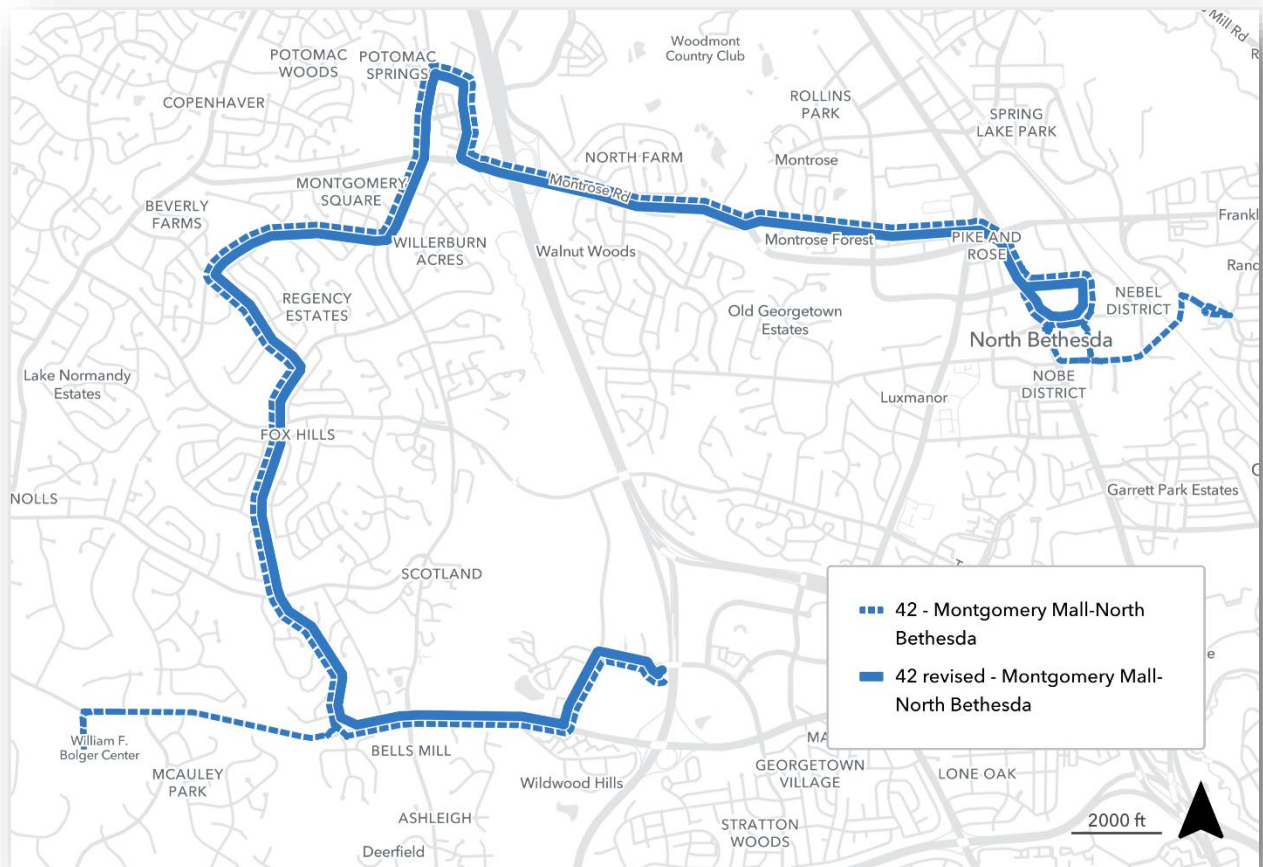
Route 41	Existing	Final
From	Aspen Hill	Aspen Hill
To	Glenmont Metro Station	Wheaton Metro Station via Glenmont
Description of Service Change	<p>Effective June 29, 2025, Route 41 will be extended south to Wheaton Metro Station to replace Route 34 and L8 service on parts of Connecticut Avenue.</p> <p>The current route, frequency, and service span will remain the same, but service will also be provided between Glenmont and Wheaton via Weller Road, Connecticut Avenue, Plyers Mill Road, and Georgia Avenue.</p> <p>This change will also introduce all-day and weekend service on Plyers Mill Road between Kensington and Wheaton. Route 37 will continue to provide peak service to this area on weekdays.</p>	

Route 41 Extension Map



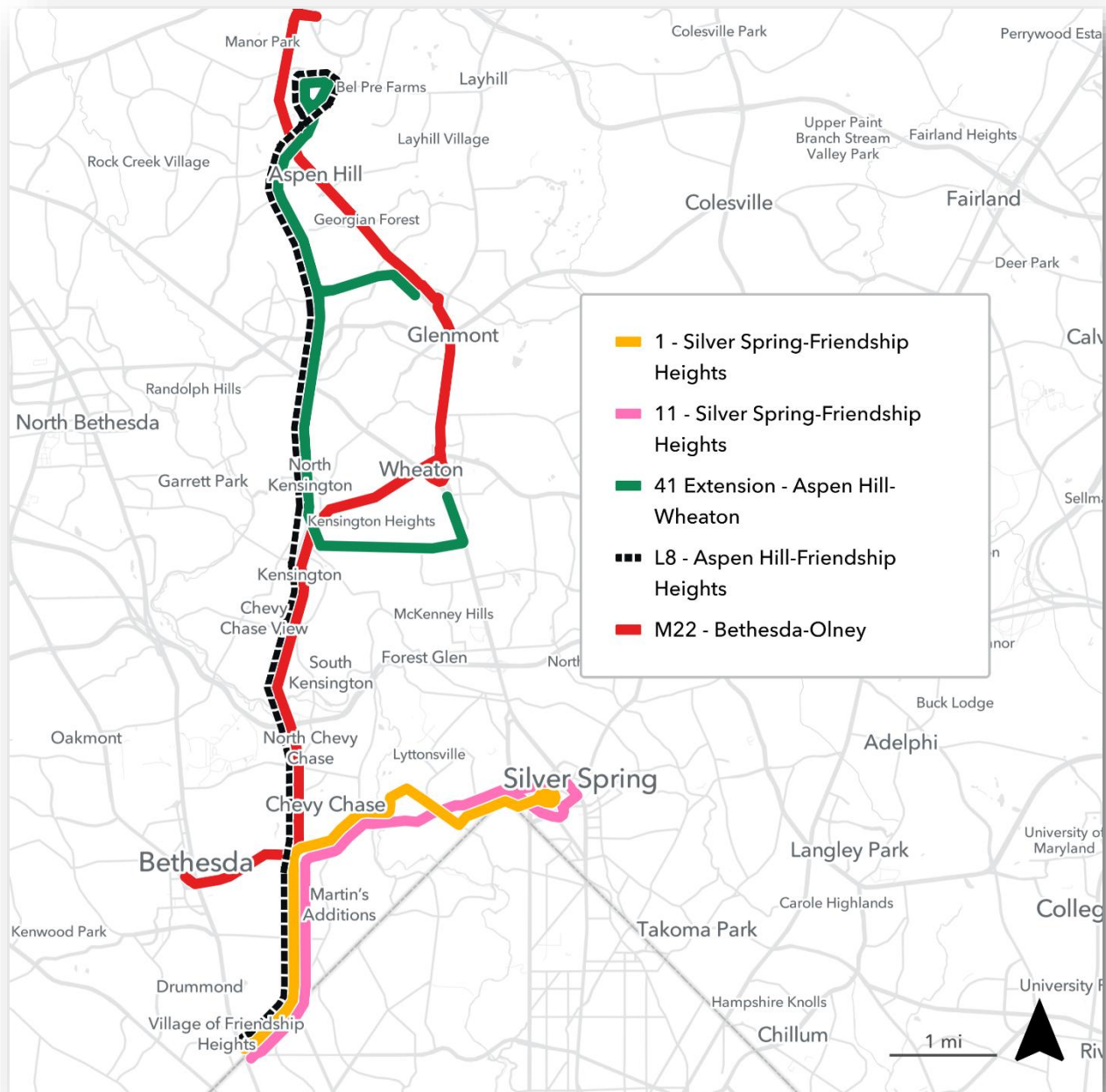
Route 42	Existing	Final
From	Montgomery Mall	Montgomery Mall
To	North Bethesda Metro Station	North Bethesda Metro Station
Description of Service Change	<p>Effective June 29, 2025, service to Boiling Brook Parkway and Rocking Horse Road will be discontinued. Route 38 will continue to serve Boiling Brook Parkway, and Metrobus routes M42 and M44 will serve Parklawn Drive at Boiling Brook Parkway.</p> <p>Service to and from the William F. Bolger Center/U.S. Postal Service training facility will also be discontinued effective June 29, 2025. The affected trips (one AM, one PM) will continue to run, but will no longer stop at the Bolger Center.</p> <p>In response to community feedback, the northern terminus for Route 42 will remain at North Bethesda Metro Station.</p>	

Route 42 Map



Route L8	Existing	Final
From	Friendship Heights Metro Station	Discontinued – see below for replacement service information
To	Aspen Hill	
Description of Service Change	<p>Effective June 29, 2025, WMATA will discontinue Route L8. Ride On will no longer provide weekend service on this route.</p> <p>Replacement service will be provided as follows:</p> <ul style="list-style-type: none">• Ride On Routes 1 and 11 will continue to serve Friendship Heights Metro station, Western Ave and Connecticut Avenue south of East-West Highway.• New Metrobus route M22 will serve Connecticut Avenue from East-West Highway to University Boulevard. For more information, please visit https://www.wmata.com/initiatives/plans/Better-Bus/upload/Resource_2025-Route-Profiles_Maryland.pdf• The Route 41 extension will serve Connecticut Ave from University Boulevard to Aspen Hill, including Wheaton and Glenmont Metro stations.	

Route L8 Map with replacement services



For information on Metrobus Route M22, please visit

https://www.wmata.com/initiatives/plans/Better-Bus/upload/Resource_2025-Route-Profiles_Maryland.pdf

Route T2	Existing	Final
From	Friendship Heights Metro Station	For information on Metrobus Route M82, please visit https://www.wmata.com/initiatives/plans/Better-Bus/upload/Resource 2025-Route-Profiles Maryland.pdf
To	Rockville Metro Station	
Description of Service Change	Effective June 29, 2025, WMATA will change the route number of Route T2 to M82 and provide service on weekdays, Saturdays, and Sundays. Ride On will no longer provide weekend service on this route.	

Route T2/M82 Map

For information and a map of Metrobus Route M82, please visit

https://www.wmata.com/initiatives/plans/Better-Bus/upload/Resource_2025-Route-Profiles_Maryland.pdf