

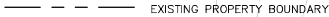
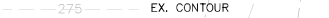
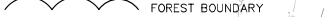




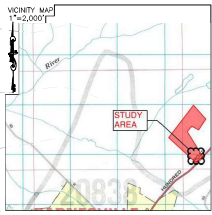


**LEGEND**

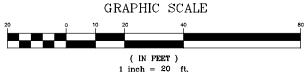
-  SIGNIFICANT TREE 24-29.9" DBH
-  SPECIMEN TREE ≥30" DBH
-  EXISTING PROPERTY BOUNDARY
-  EX. CONTOUR
-  FOREST BOUNDARY
-  FOREST PLOT
-  STEEP SLOPES
-  AREA OF CONDITIONAL USE
-  SOIL BOUNDARY



Significant/Specimen Tree Summary 24" +				
Tree Species	Species	DBH (inches)	Tree	Comments
1	QUERCUS RUBRA (Common Name)	25	GOOD	
2	QUERCUS ALBA (WHITE OAK)	18	GOOD	
3	QUERCUS ALBA (WHITE OAK)	25	GOOD	
4	QUERCUS RUBRA (N. RED OAK)	25	GOOD	
5	QUERCUS RUBRA (N. RED OAK)	24	GOOD	
6*	QUERCUS RUBRA (N. RED OAK)	32	GOOD	OFFSITE
7	QUERCUS RUBRA (N. RED OAK)	27	GOOD	OFFSITE
8*	QUERCUS RUBRA (N. RED OAK)	32	GOOD	OFFSITE

CONDITION SCORING SYSTEM	
No Apparent Problems	Excellent
Minor Problems	Good
Major Problems	Fair
Extreme Problems	Poor



**CERTIFICATION OF QUALIFIED PROFESSIONAL**

I HEREBY CERTIFY THAT THE PLAN SHOWN HEREON HAS BEEN PREPARED IN ACCORDANCE WITH MARYLAND STATE, MONTGOMERY AND WASHINGTON COUNTY FOREST CONSERVATION LAWS.

5.11.2023  
DATE

*Michael A. Norton*  
MICHAEL A. NORTON  
MEMBER J. COMAR 08.19.06.01  
QUALIFIED PROFESSIONAL

  
 NORTON 9146 DORSEY HALL DRIVE 2ND FLOOR  
 ELLICOTT CITY, MD 21042  
 0 443.542.9199  
 NORTONLANDDESIGN.COM  
 LANDSCAPE ARCHITECTURE & ENVIRONMENTAL PLANNING

\\Library\General\Logs\Telecon Capital Grouping

  
**entrex**  
 communication services, Inc.  
 6100 Executive BLVD, Suite 350  
 Rockville, MD 20852  
 PHONE: (202) 408-9960

**TCG BARNESVILLE SITE**  
 22900 OLD HUNDRED ROAD  
 BARNESVILLE, MD 20838

SEAL:

SUBMITTALS		
DATE	DESCRIPTION	REV.

PROJECT NO: 1163.001  
 DESIGNER:  
 ENGINEER:

THESE DRAWINGS ARE FORMATTED  
 TO BE FULL-SIZE AT 22"x34"  
 SCALE AS SHOWN ON PLAN DETAIL

TITLE:  
**NRI/FSD PLAN**  
 NO. 420231450  
 SHEET NUMBER:  
**L-0.2**