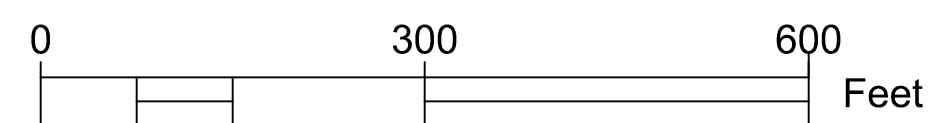


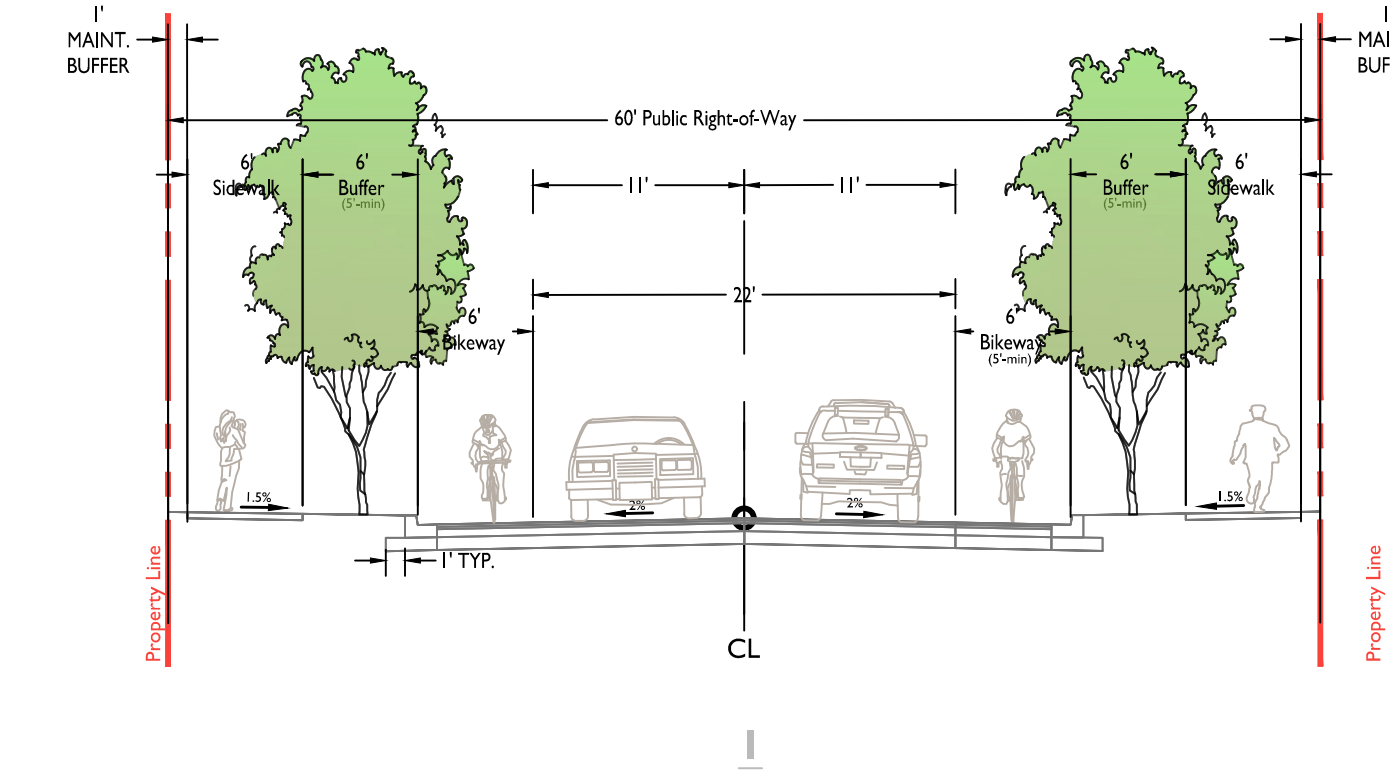
Plan View

SCALE: 1" = 150'



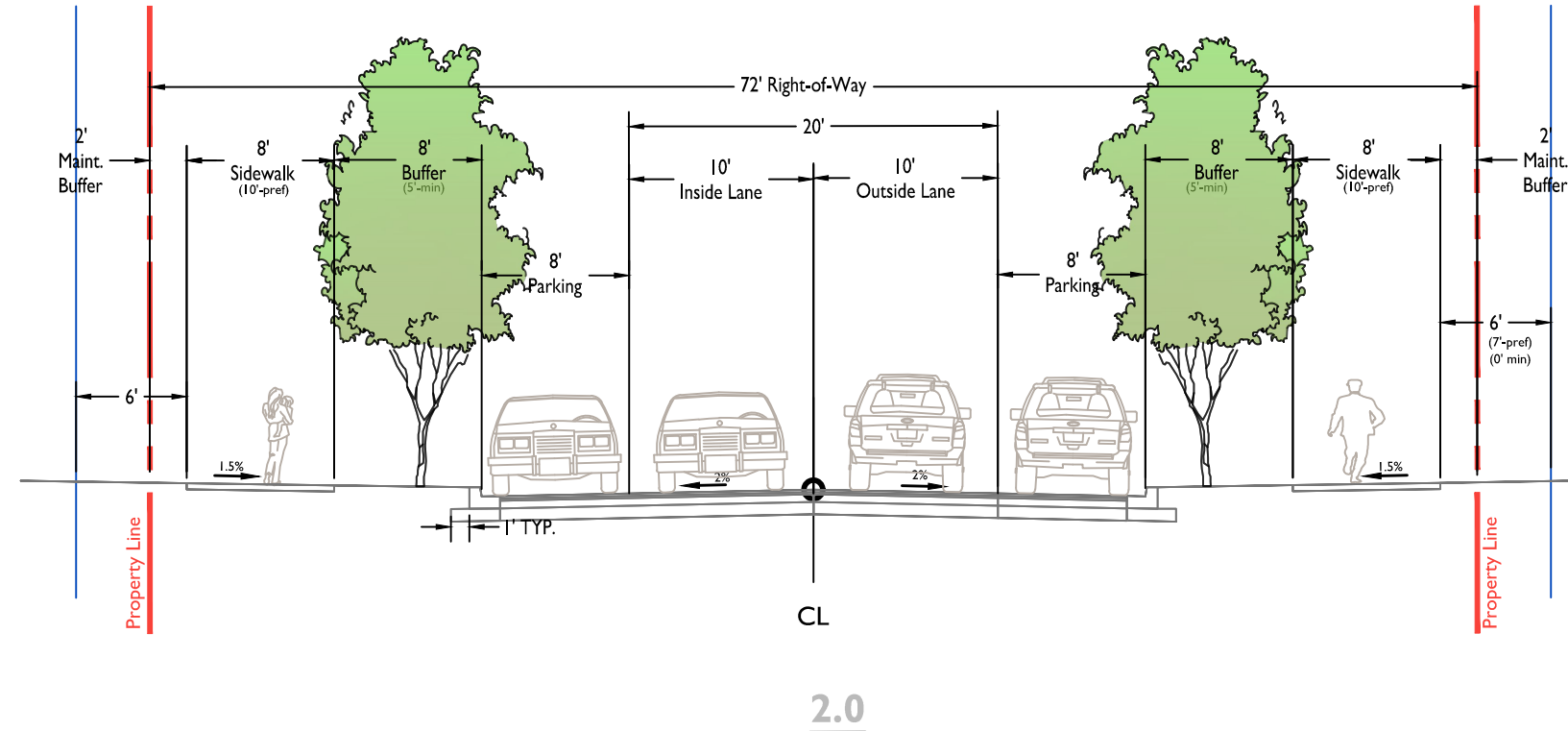
1.0 60' ERSKIN PUBLIC ROAD SECTION - Bikeway

SCALE: 1" = 10'



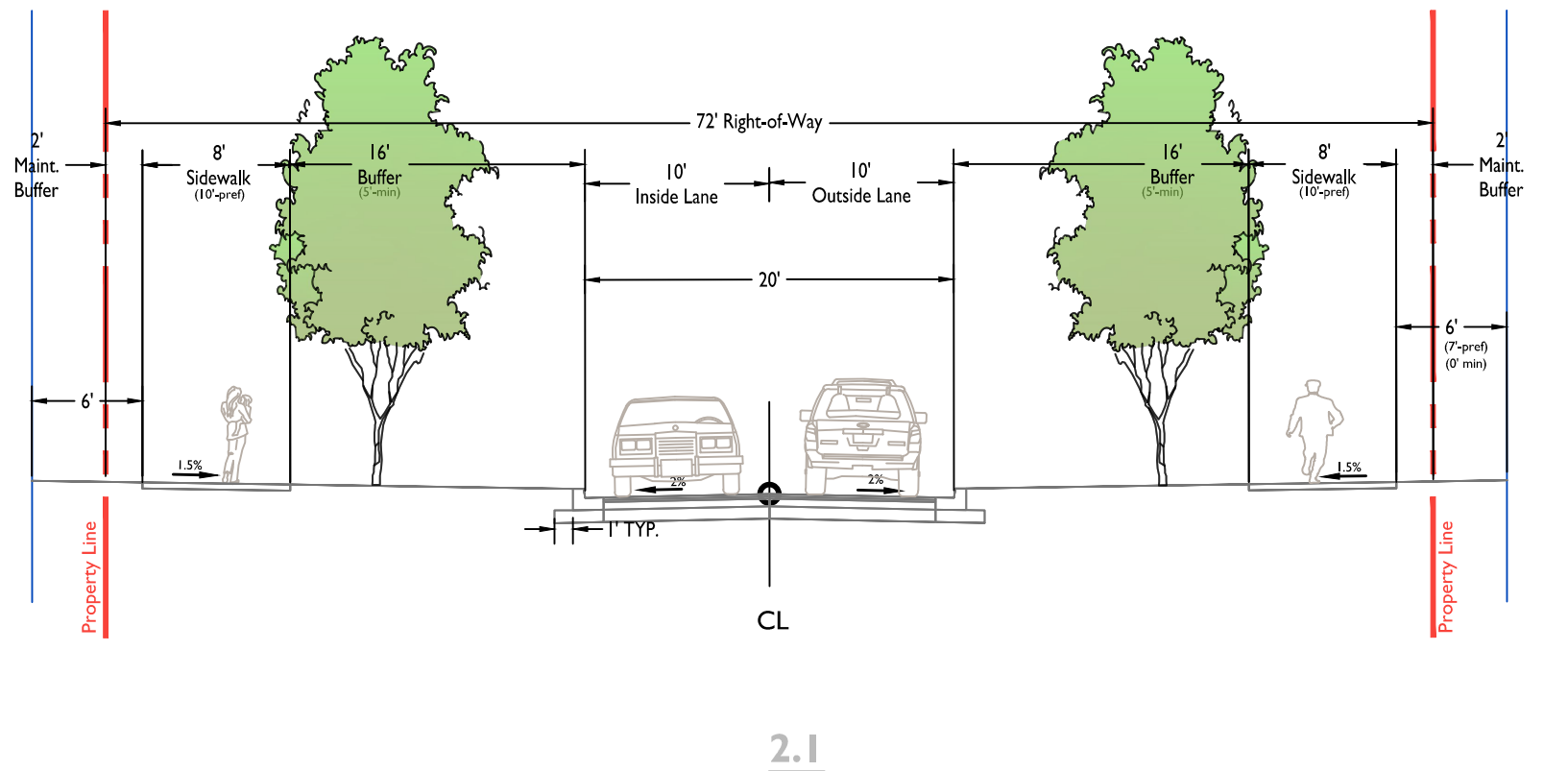
2.0 72' STREETS A & B PRIVATE SECTIONS - On Street Parking Both Sides

SCALE: 1" = 10'



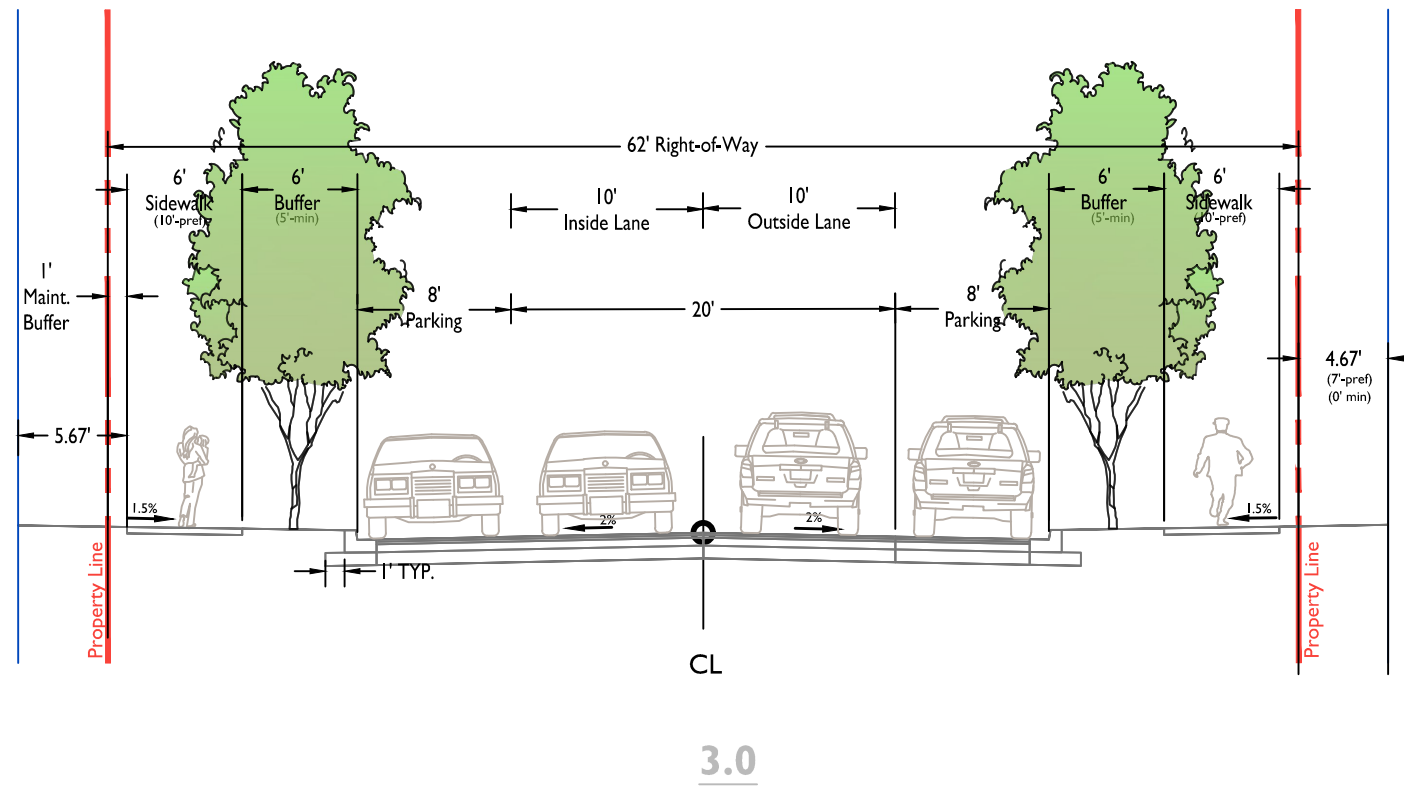
2.1 72' STREETS A, B & C SECTIONS - at Choker Island

SCALE: 1" = 10'



3.0 62' STREET C PRIVATE SECTION - On Street Parking Both Sides

SCALE: 1" = 10'



SHEET NOTES

- This Exhibit is conceptual and only represents the proposed development in an illustrative interpretation.
- The final Public Roadway standards are subject to change at permit review and approval stage.
- Proposed Street types are per the Approved Montgomery County Complete Streets Guide.

LEGEND

- Site
- Proposed Building

SEAL & SIGNATURE

**GLENMONT FOREST
CR FLOATING ZONE**

Montgomery County, Maryland, Election District No. 13

**Exhibit 34
H-149**

OFFICE OF ZONING AND ADMINISTRATIVE HEARINGS CERTIFICATION
THIS IS A TRUE COPY OF THE FLOATING ZONE PLAN (EXHIBIT NUMBER _____)
APPROVED BY THE DISTRICT COUNCIL ON _____ BY RESOLUTION NUMBER _____
IN APPLICATION NUMBER _____

HEARING EXAMINER _____ DATE _____

HEARING EXAMINER NAME (PRINTED) _____

ISSUE DATE	DESCRIPTION

PROJECT NUMBER 1103B
DATE MAY 2024
SCALE
DRAWING TITLE
Road Sections