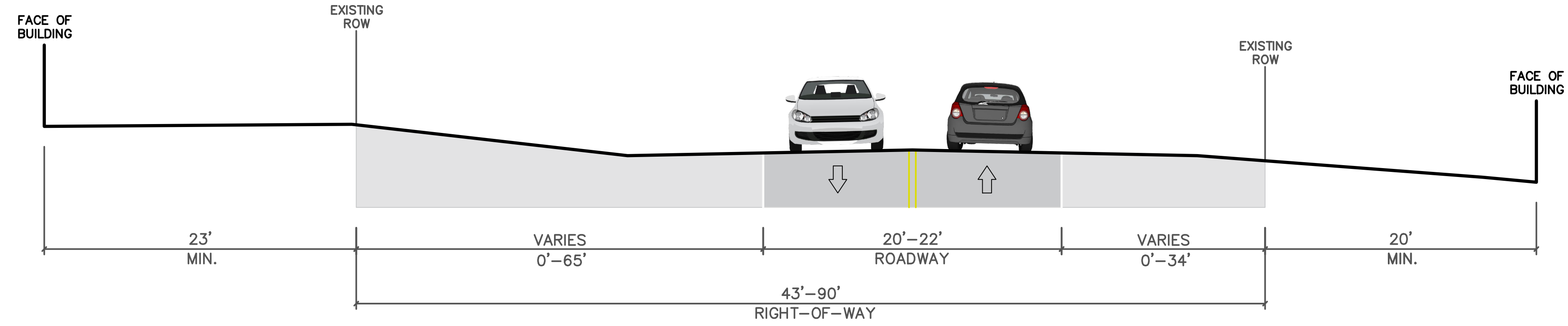
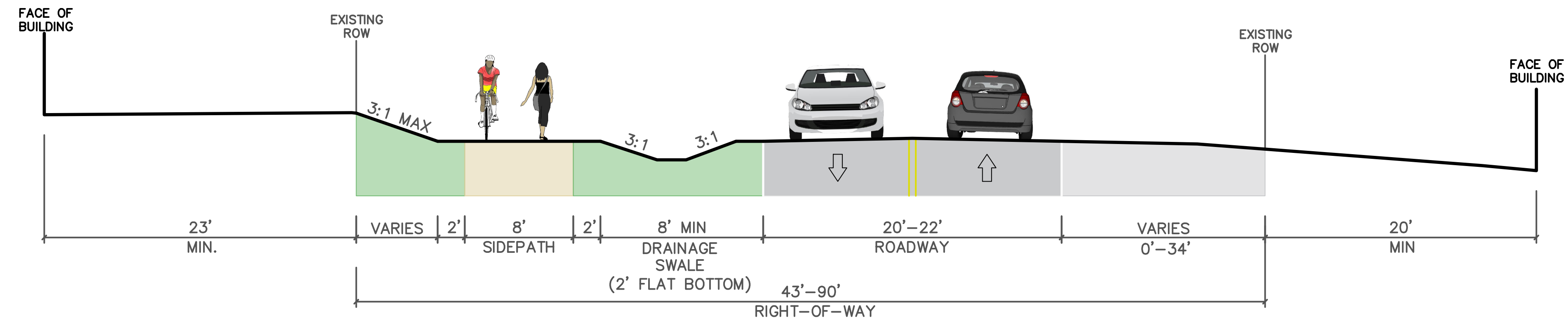


GOOD HOPE ROAD SHARED USE PATH

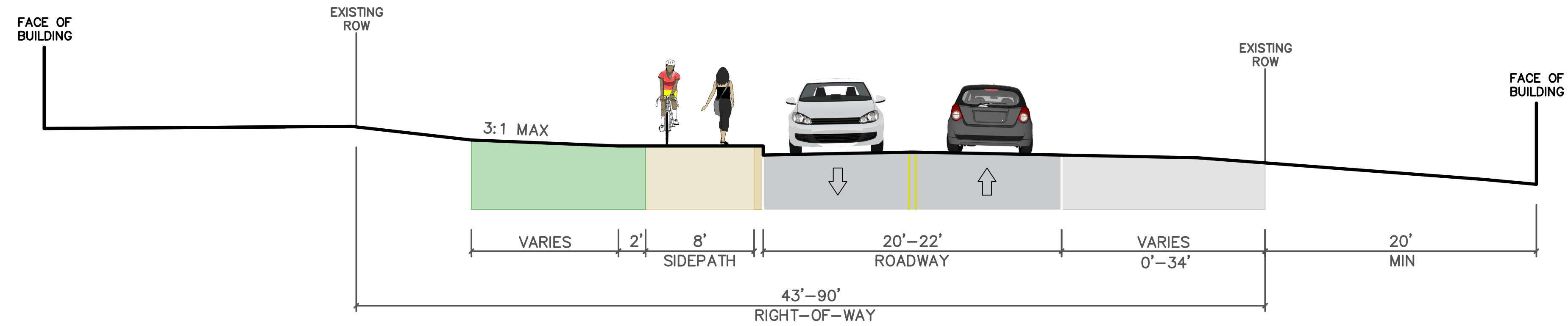
EXISTING CONDITIONS



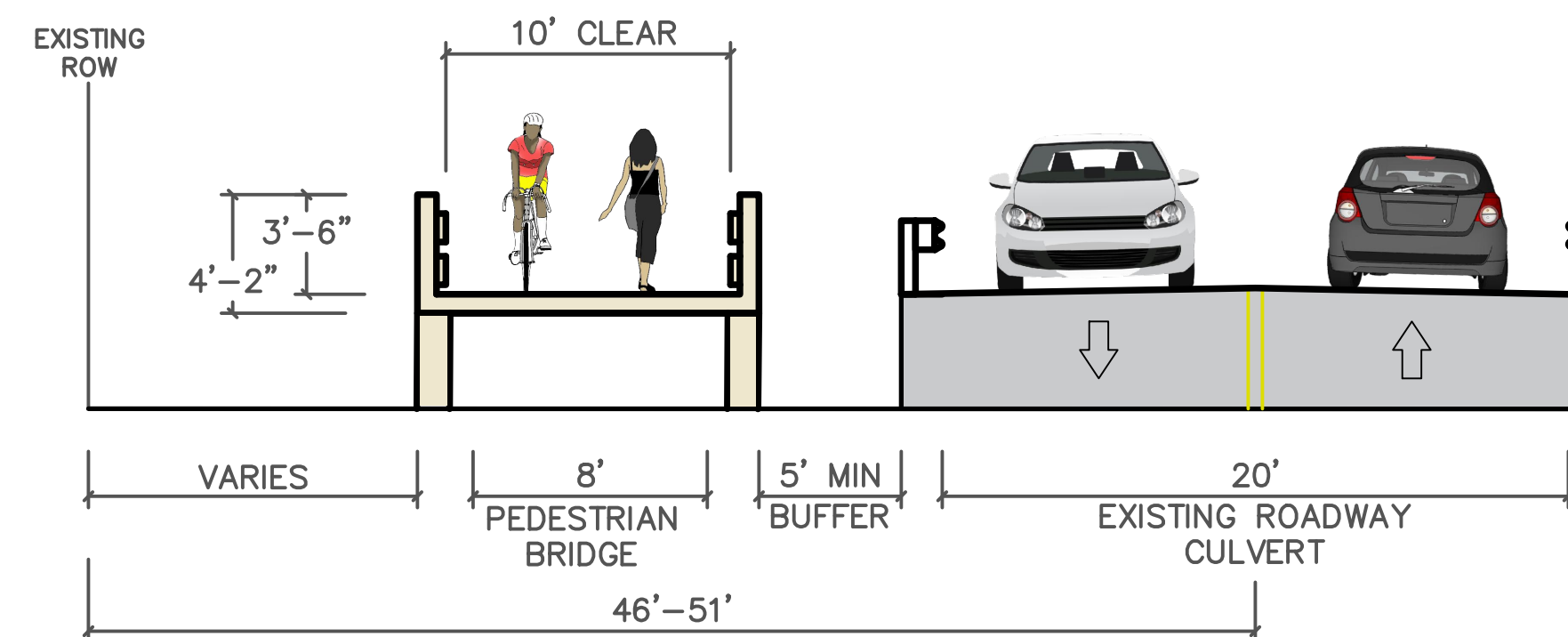
PROPOSED SIDEPATH: OPEN SECTION



PROPOSED SIDEPATH: CLOSED SECTION AT INTERSECTIONS



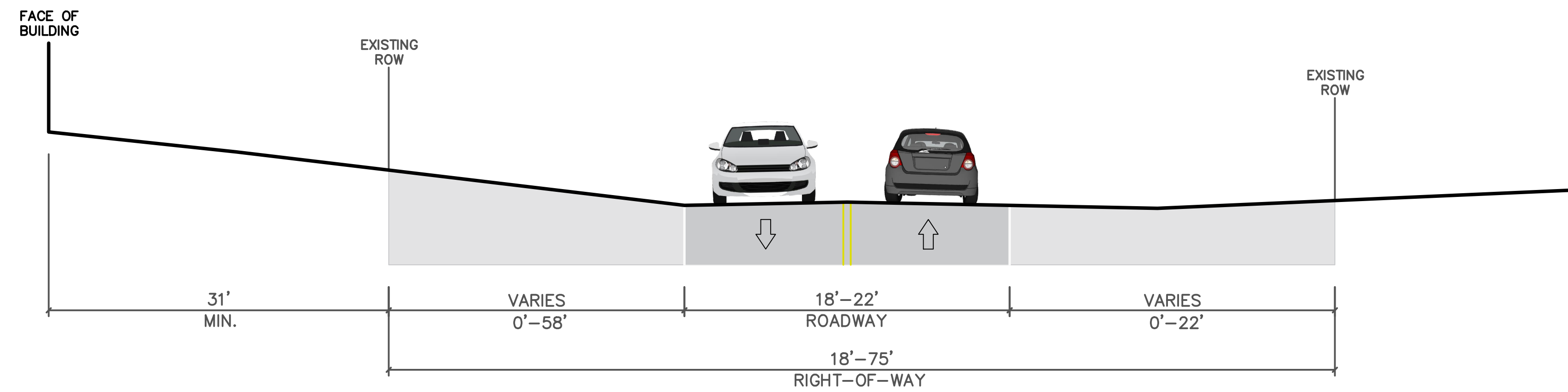
PROPOSED PEDESTRIAN BRIDGE



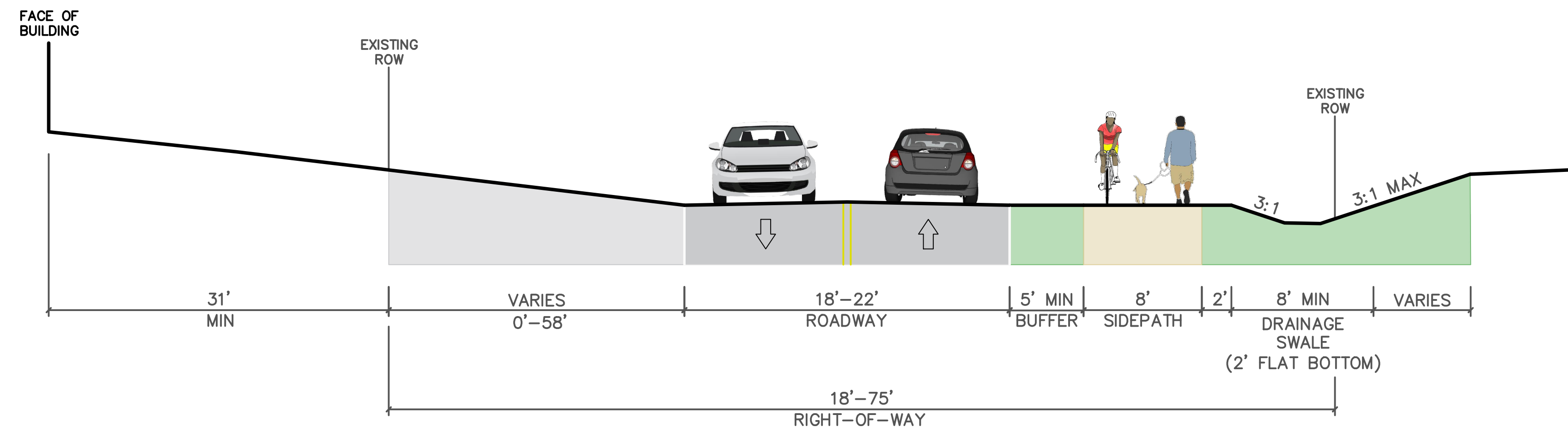
**DISPLAY C2: TYPICAL SECTIONS
BRIGGS CHANEY ROAD TO RAINBOW DRIVE**

GOOD HOPE ROAD SHARED USE PATH

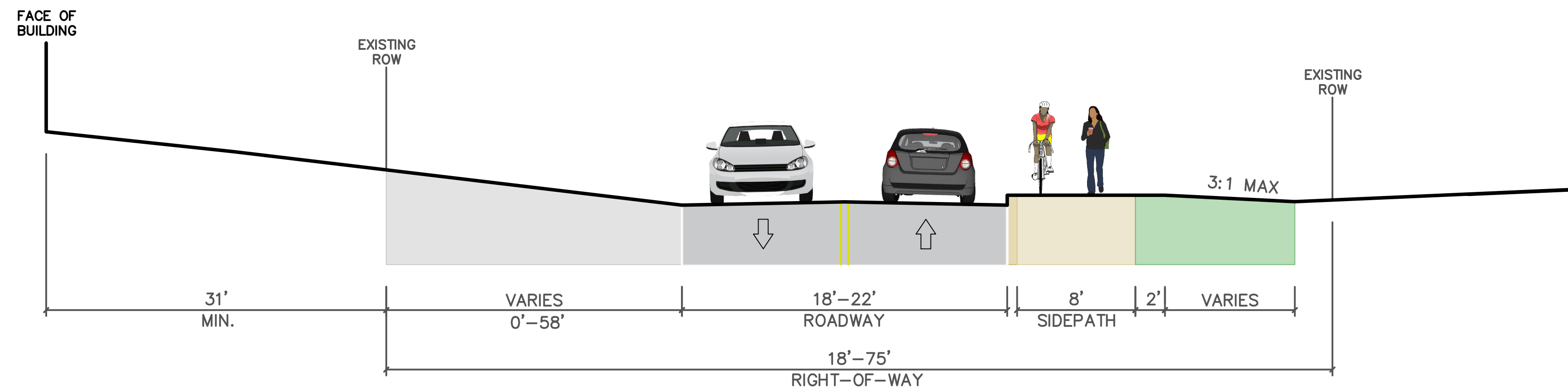
EXISTING CONDITIONS



PROPOSED SIDEPATH: OPEN SECTION



PROPOSED SIDEPATH: CLOSED SECTION AT INTERSECTIONS



**DISPLAY C1: TYPICAL SECTIONS
WINDMILL LANE TO BRIGGS CHANEY ROAD**