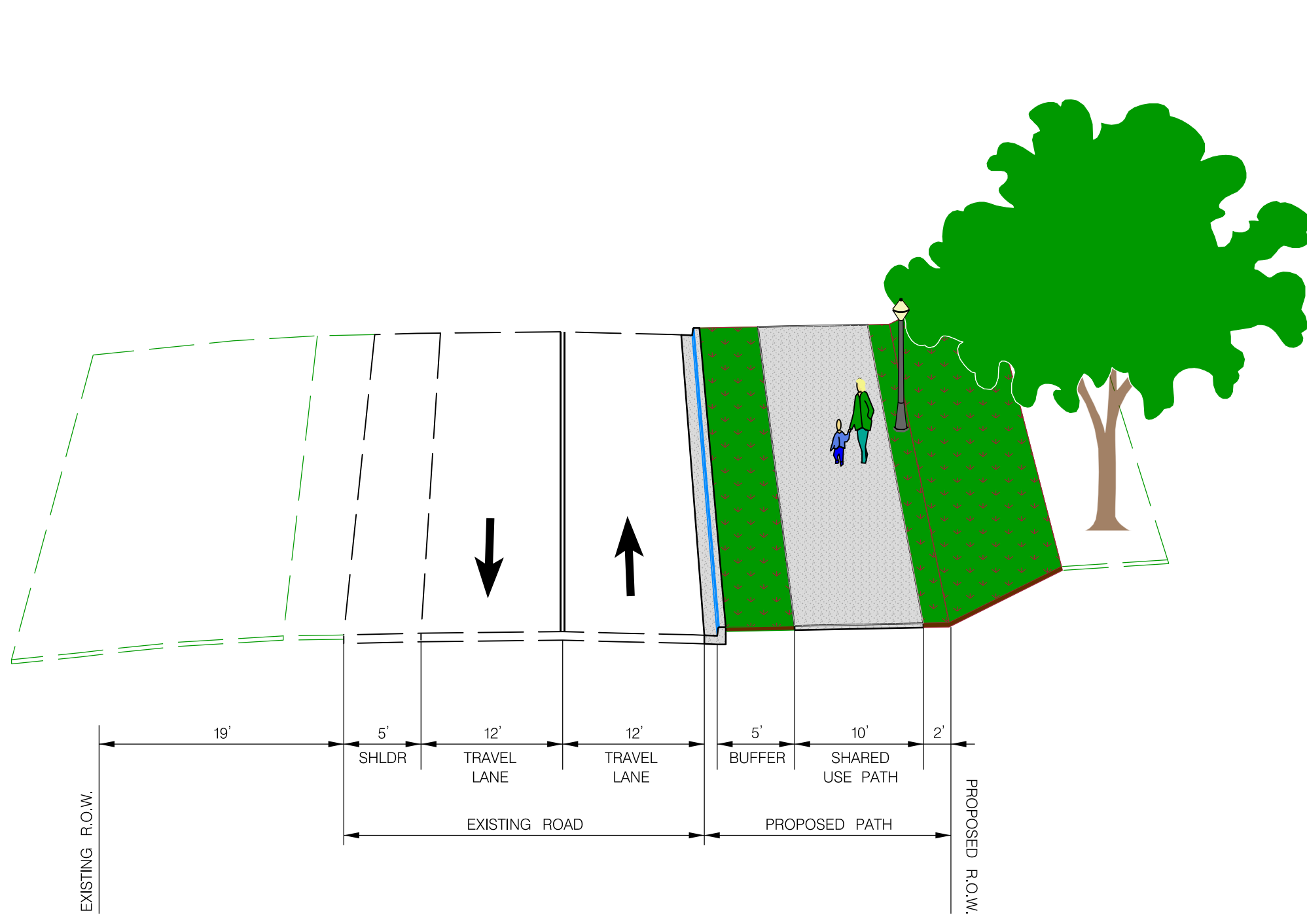
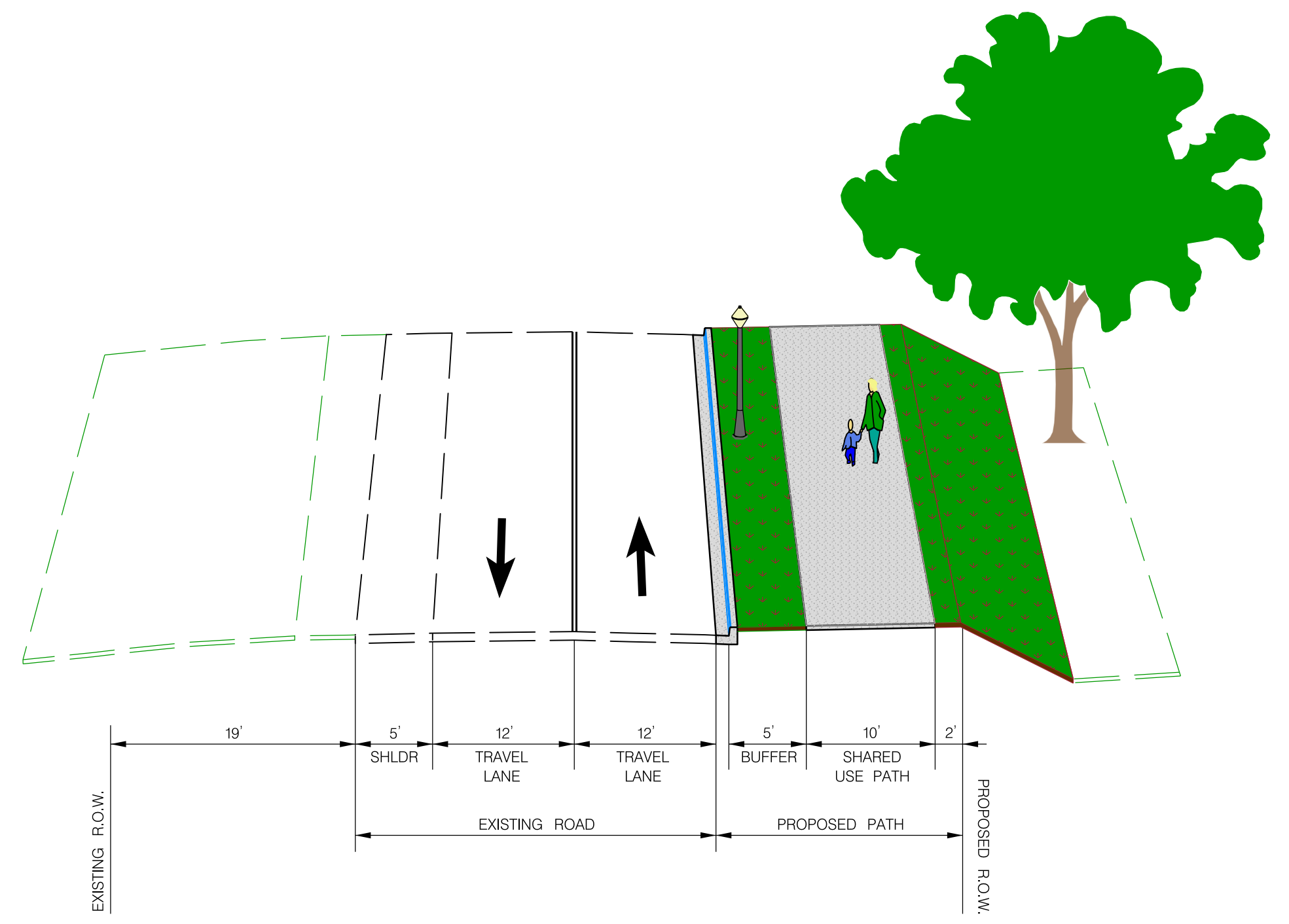


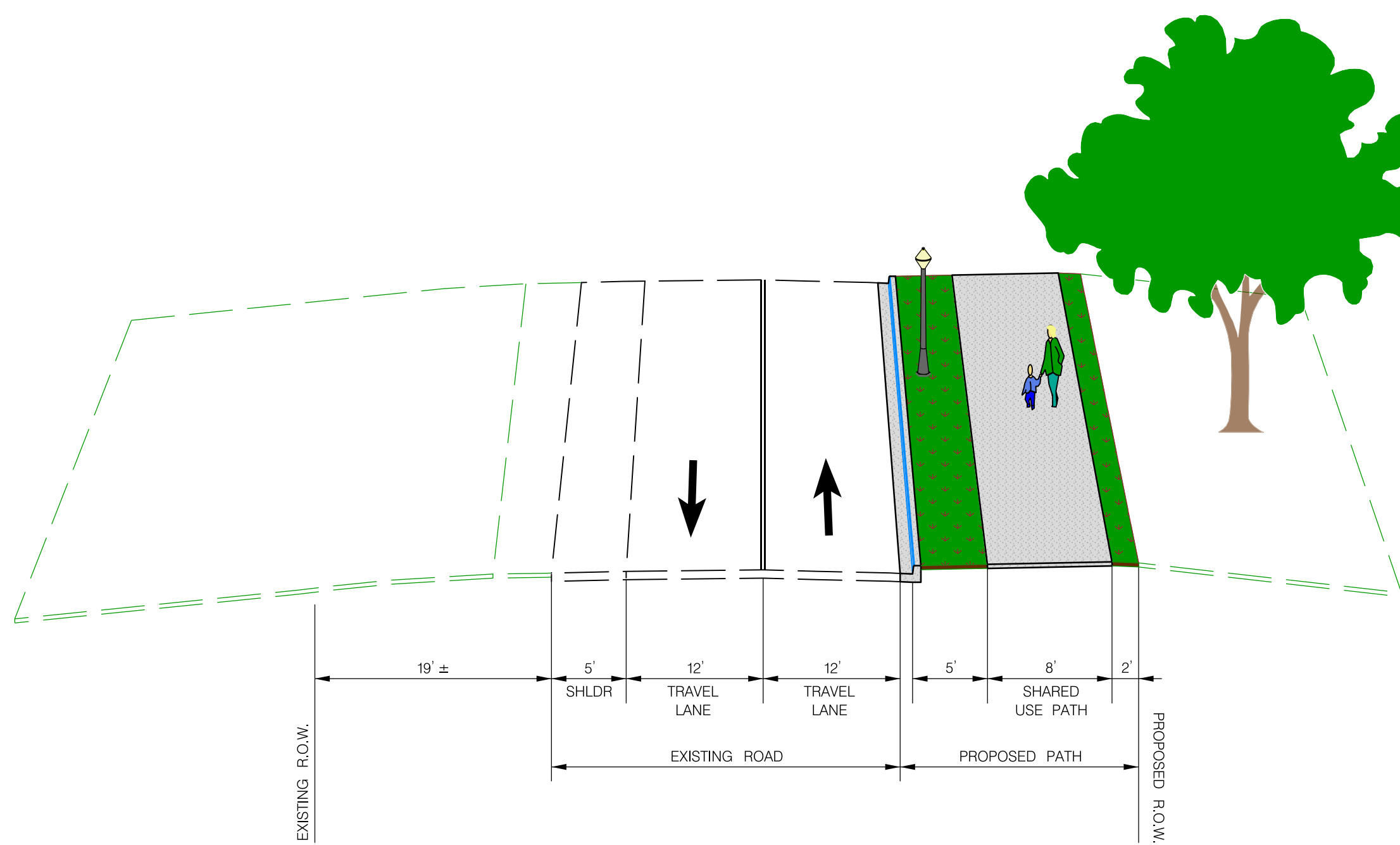
NORTH OF CLARKSBURG ROAD
DITCH SECTION



NORTH OF CLARKSBURG ROAD
CUT SECTION



NORTH OF CLARKSBURG ROAD
FILL SECTION



SOUTH OF CLARKSBURG ROAD

**MD 355 SHARED USE PATH TYPICAL SECTIONS
FROM STRINGTOWN ROAD TO SNOWDEN FARM PARKWAY**