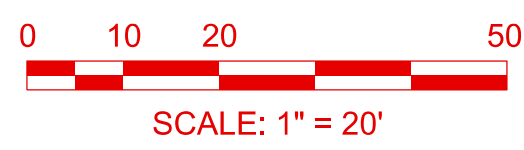


MATCH LINE - SEE SHEET 2

- LEGEND**
- 5 INCH CONCRETE SIDEWALK
  - DETECTABLE WARNING SURFACE
  - ADA RAMP
  - APPROX. RIGHT OF WAY
  - RETAINING WALL
  - NEW CURB
  - CONCRETE DRIVE WAY



NO.	REVISION	DATE	BY

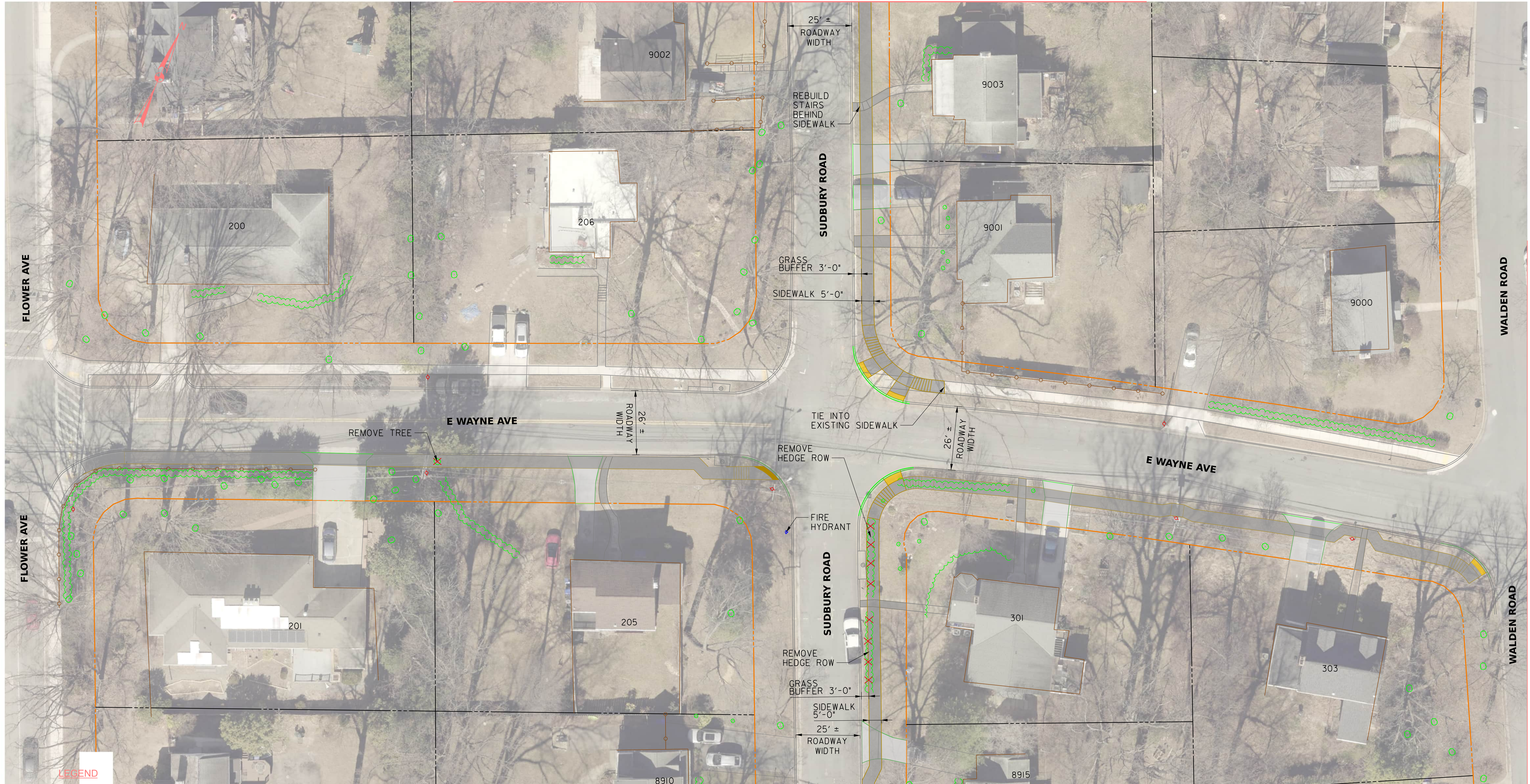
**LONG BRANCH  
PURPLE LINE  
SIDEWALK IMPROVEMENTS**

SCALE : 1" = 20'-0"      DATE : APRIL, 2026

Project No. : 2404.03      SHEET 1 of 31

4/7/2026 P:\Projects\2404\2404.03 Sidewalks County\des106 Long Branch Purple Line10 CAD\civil\pdp-0001-Long Branch Purple Line.dgn



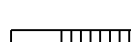




MATCH LINE - SEE SHEET 1

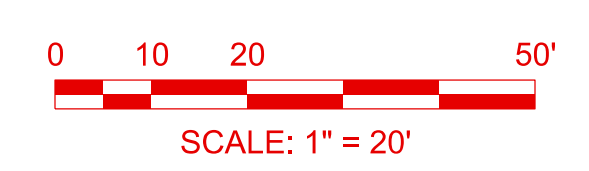


MATCH LINE SEE SHEET 31

MATCH LINE SEE SHEET 3

LEGEND

-  5 INCH CONCRETE SIDEWALK
-  DETECTABLE WARNING SURFACE
-  ADA RAMP
-  APPROX. RIGHT OF WAY
-  RETAINING WALL
-  NEW CURB
-  CONCRETE DRIVE WAY

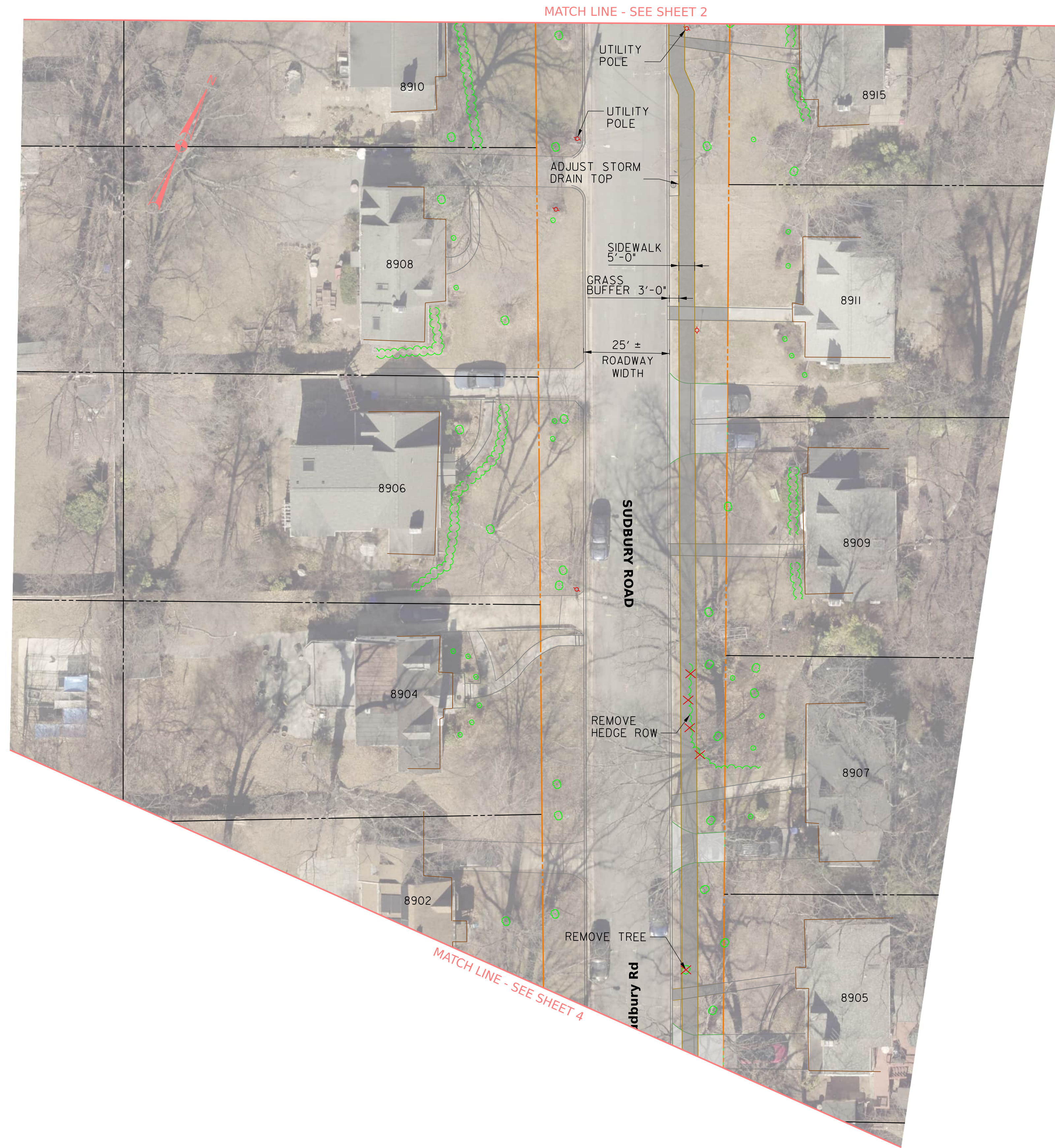


NO.	REVISION	DATE	BY

**LONG BRANCH  
PURPLE LINE  
SIDEWALK IMPROVEMENTS**

SCALE : 1" = 20'-0"      DATE : APRIL, 2026



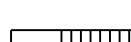




Project No. : 2404.03      SHEET 2 of 31

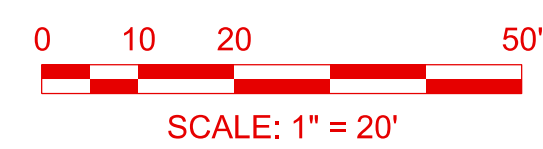



MATCH LINE - SEE SHEET 2

MATCH LINE - SEE SHEET 4

**LEGEND**

-  5 INCH CONCRETE SIDEWALK
-  DETECTABLE WARNING SURFACE
-  ADA RAMP
-  APPROX. RIGHT OF WAY
-  RETAINING WALL
-  NEW CURB
-  CONCRETE DRIVE WAY



	NO.	REVISION	DATE	BY

**LONG BRANCH  
PURPLE LINE  
SIDEWALK IMPROVEMENTS**

SCALE : 1" = 20'-0"      DATE : APRIL, 2026

Project No. : 2404.03      SHEET 3 of 31

4/7/2026 P:\Projects\2404\2404.03 Sidewalks County\des\06 Long Branch Purple Line\01 Long Branch Purple Line.dgn



**LEGEND**

- 5 INCH CONCRETE SIDEWALK
- DETECTABLE WARNING SURFACE
- ADA RAMP
- APPROX. RIGHT OF WAY
- RETAINING WALL
- NEW CURB
- CONCRETE DRIVE WAY



NO.	REVISION	DATE	BY


**LONG BRANCH  
PURPLE LINE  
SIDEWALK IMPROVEMENTS**

SCALE : 1" = 20'-0"      DATE : APRIL, 2026

Project No. : 2404.03      SHEET 4 of 31

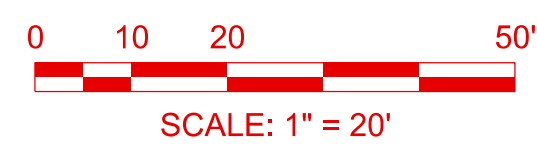


MATCH LINE - SEE SHEET 4



**LEGEND**

- 5 INCH CONCRETE SIDEWALK
- DETECTABLE WARNING SURFACE
- ADA RAMP
- APPROX. RIGHT OF WAY
- RETAINING WALL
- NEW CURB
- CONCRETE DRIVE WAY



NO.	REVISION	DATE	BY

**LONG BRANCH  
PURPLE LINE  
SIDEWALK IMPROVEMENTS**

SCALE : 1" = 20'-0"      DATE : APRIL, 2026

Project No. : 2404.03      SHEET 5 of 31

4/7/2026 P:\Projects\2404\2404.03 Sidewalks County\des\06 Long Branch Purple Line\Long Branch Purple Line.dgn

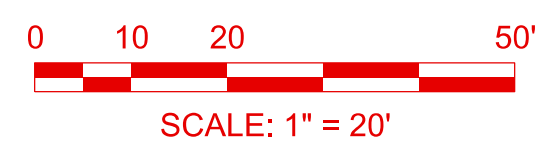


MATCH LINE - SEE SHEET 4

MATCH LINE - SEE SHEET 7

**LEGEND**

- 5 INCH CONCRETE SIDEWALK
- DETECTABLE WARNING SURFACE
- ADA RAMP
- APPROX. RIGHT OF WAY
- RETAINING WALL
- NEW CURB
- CONCRETE DRIVE WAY

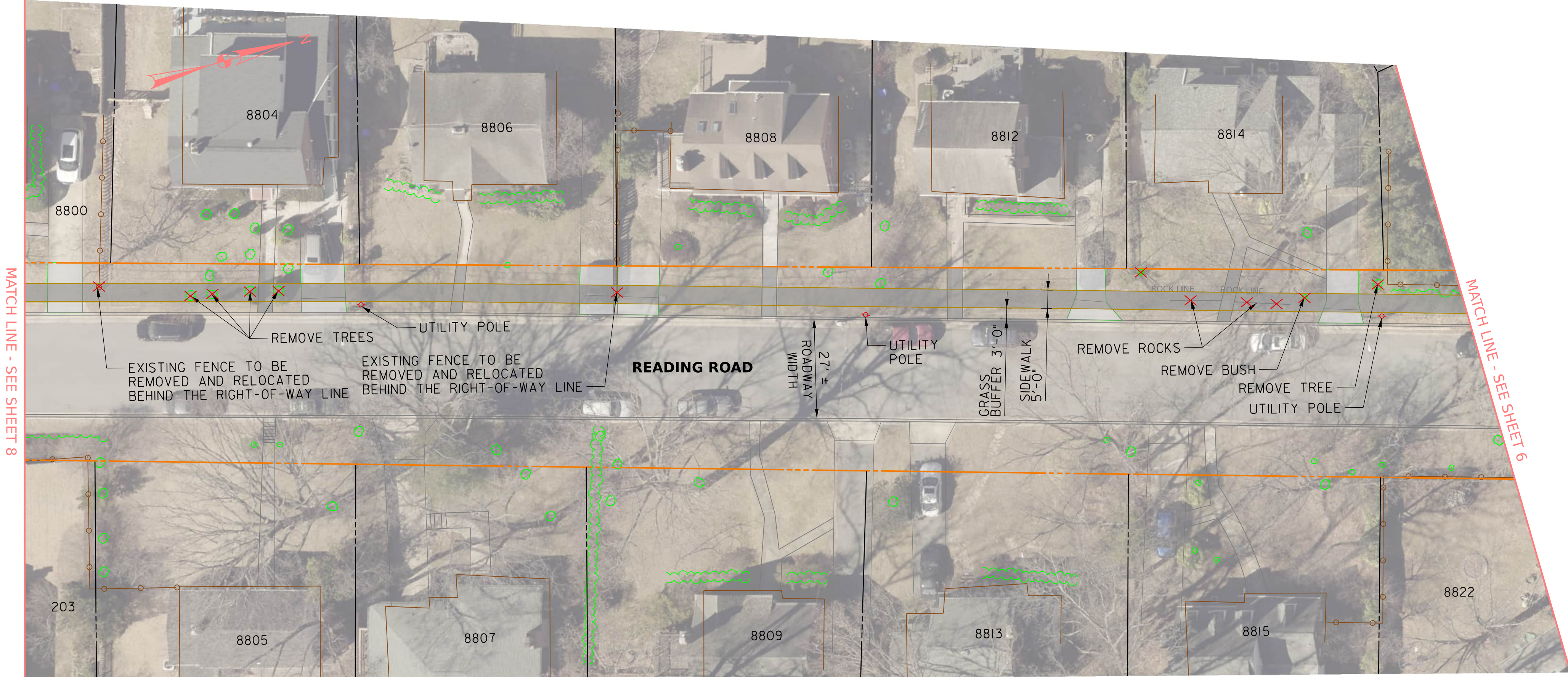


NO.	REVISION	DATE	BY

**LONG BRANCH  
PURPLE LINE  
SIDEWALK IMPROVEMENTS**

SCALE : 1" = 20'-0"      DATE : APRIL, 2026

Project No. : 2404.03      SHEET 6 of 31

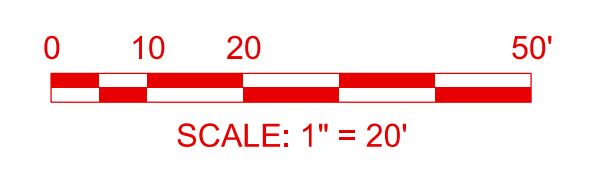


MATCH LINE - SEE SHEET 8

MATCH LINE - SEE SHEET 6

**LEGEND**

- 5 INCH CONCRETE SIDEWALK
- DETECTABLE WARNING SURFACE
- ADA RAMP
- APPROX. RIGHT OF WAY
- RETAINING WALL
- NEW CURB
- CONCRETE DRIVE WAY

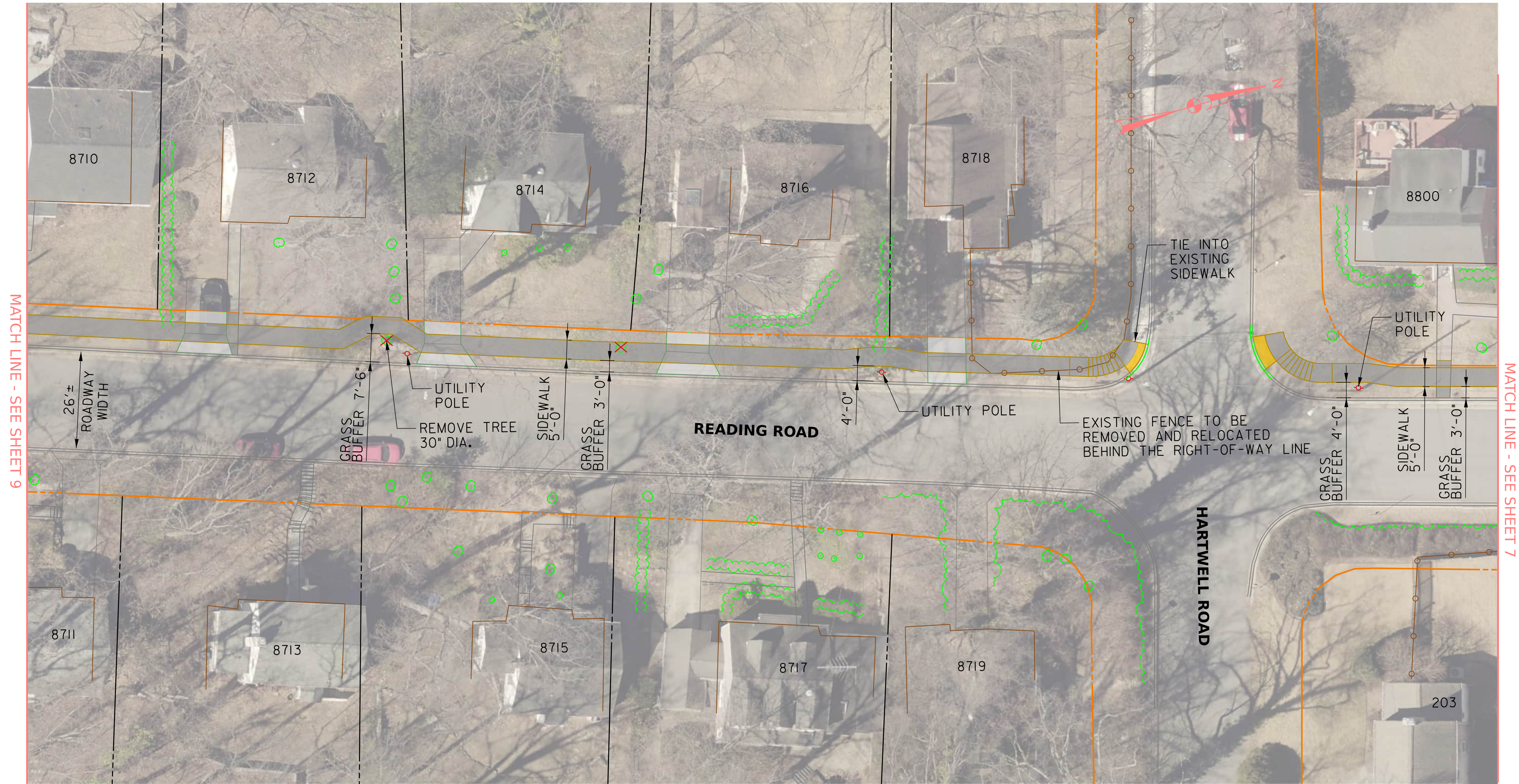


NO.	REVISION	DATE	BY

**LONG BRANCH  
PURPLE LINE  
SIDEWALK IMPROVEMENTS**

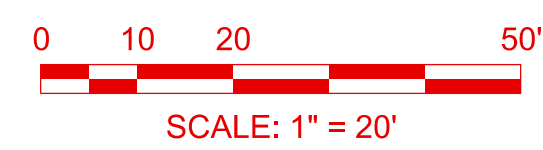
SCALE : 1" = 20'-0"      DATE : APRIL, 2026

Project No. : 2404.03      SHEET 7 of 31



**LEGEND**

- 5 INCH CONCRETE SIDEWALK
- DETECTABLE WARNING SURFACE
- ADA RAMP
- APPROX. RIGHT OF WAY
- RETAINING WALL
- NEW CURB
- CONCRETE DRIVE WAY

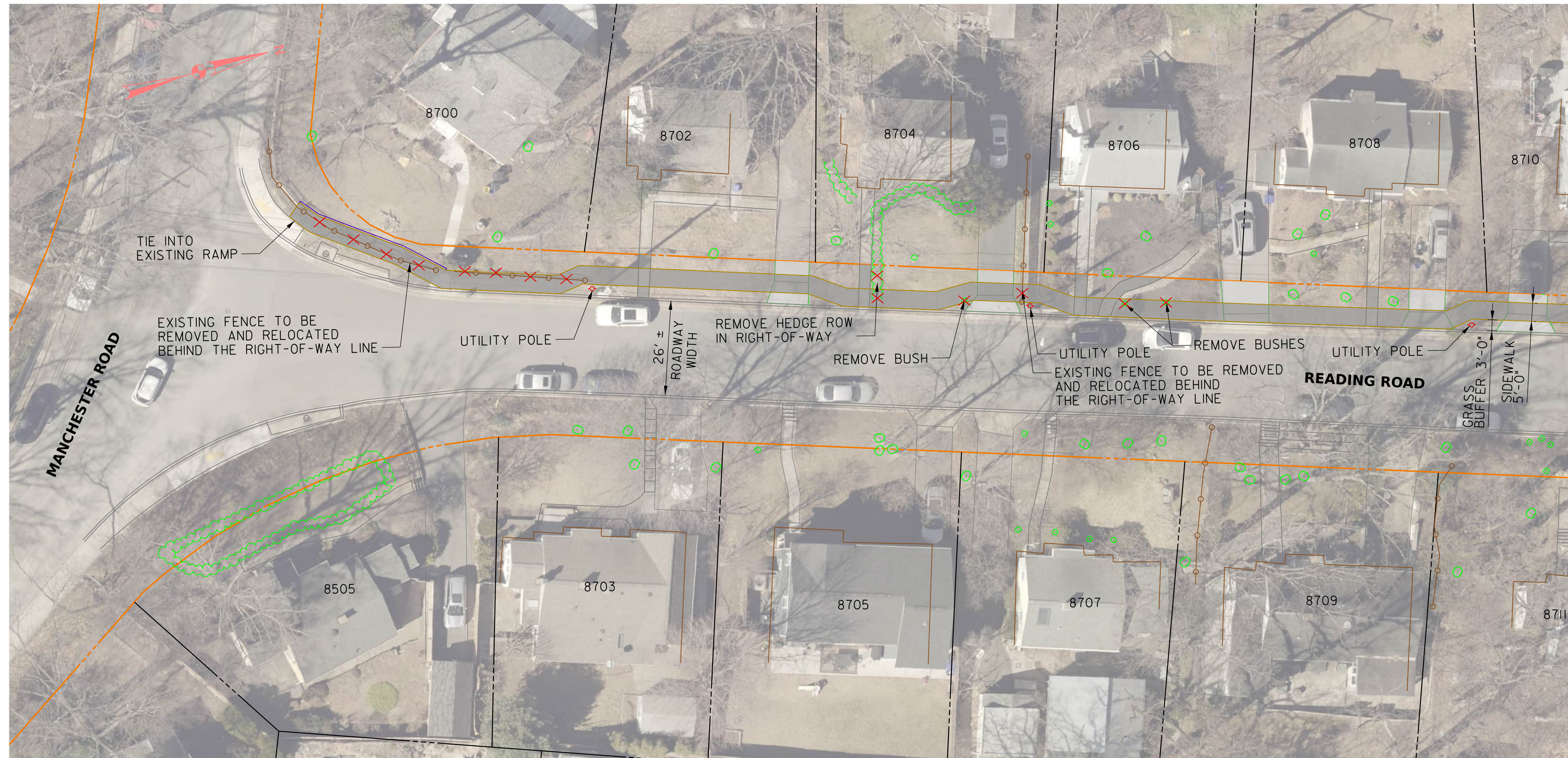


NO.	REVISION	DATE	BY

**LONG BRANCH  
PURPLE LINE  
SIDEWALK IMPROVEMENTS**

SCALE : 1" = 20'-0"      DATE : APRIL, 2026

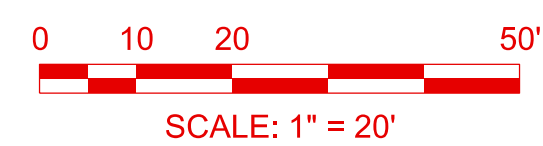
Project No. : 2404.03      SHEET 8 of 31



MATCH LINE SEE SHEET 8

**LEGEND**

- 5 INCH CONCRETE SIDEWALK
- DETECTABLE WARNING SURFACE
- ADA RAMP
- APPROX. RIGHT OF WAY
- RETAINING WALL
- NEW CURB
- CONCRETE DRIVE WAY



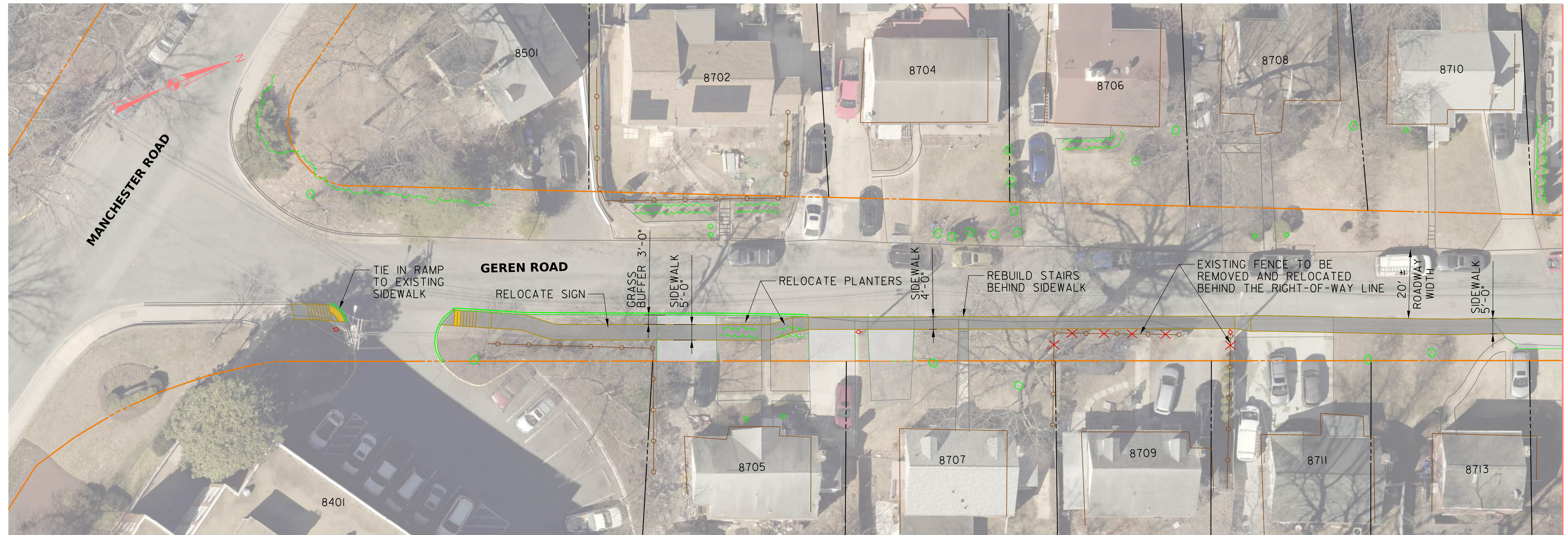
NO.	REVISION	DATE	BY

**LONG BRANCH  
PURPLE LINE  
SIDEWALK IMPROVEMENTS**

SCALE : 1" = 20'-0"      DATE : APRIL, 2026

Project No. : 2404.03      SHEET 9 of 31

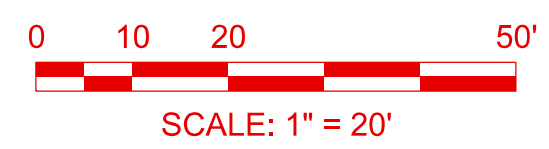
4/7/2026 P:\Projects\2404\2404.03 Sidewalks County\des06 Long Branch Purple Line\001-Long Branch Purple Line.dgn



MATCH LINE - SEE SHEET 11

**LEGEND**

- 5 INCH CONCRETE SIDEWALK
- DETECTABLE WARNING SURFACE
- ADA RAMP
- APPROX. RIGHT OF WAY
- RETAINING WALL
- NEW CURB
- CONCRETE DRIVE WAY



NO.	REVISION	DATE	BY

**LONG BRANCH  
PURPLE LINE  
SIDEWALK IMPROVEMENTS**

SCALE : 1" = 20'-0"      DATE : APRIL, 2026

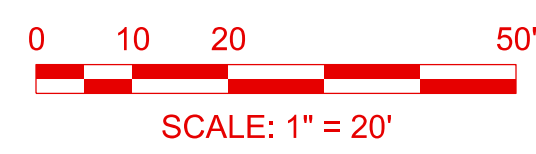
Project No. : 2404.03      SHEET 10 of 31



MATCH LINE - SEE SHEET 10

**LEGEND**

- 5 INCH CONCRETE SIDEWALK
- DETECTABLE WARNING SURFACE
- ADA RAMP
- APPROX. RIGHT OF WAY
- RETAINING WALL
- NEW CURB
- CONCRETE DRIVE WAY

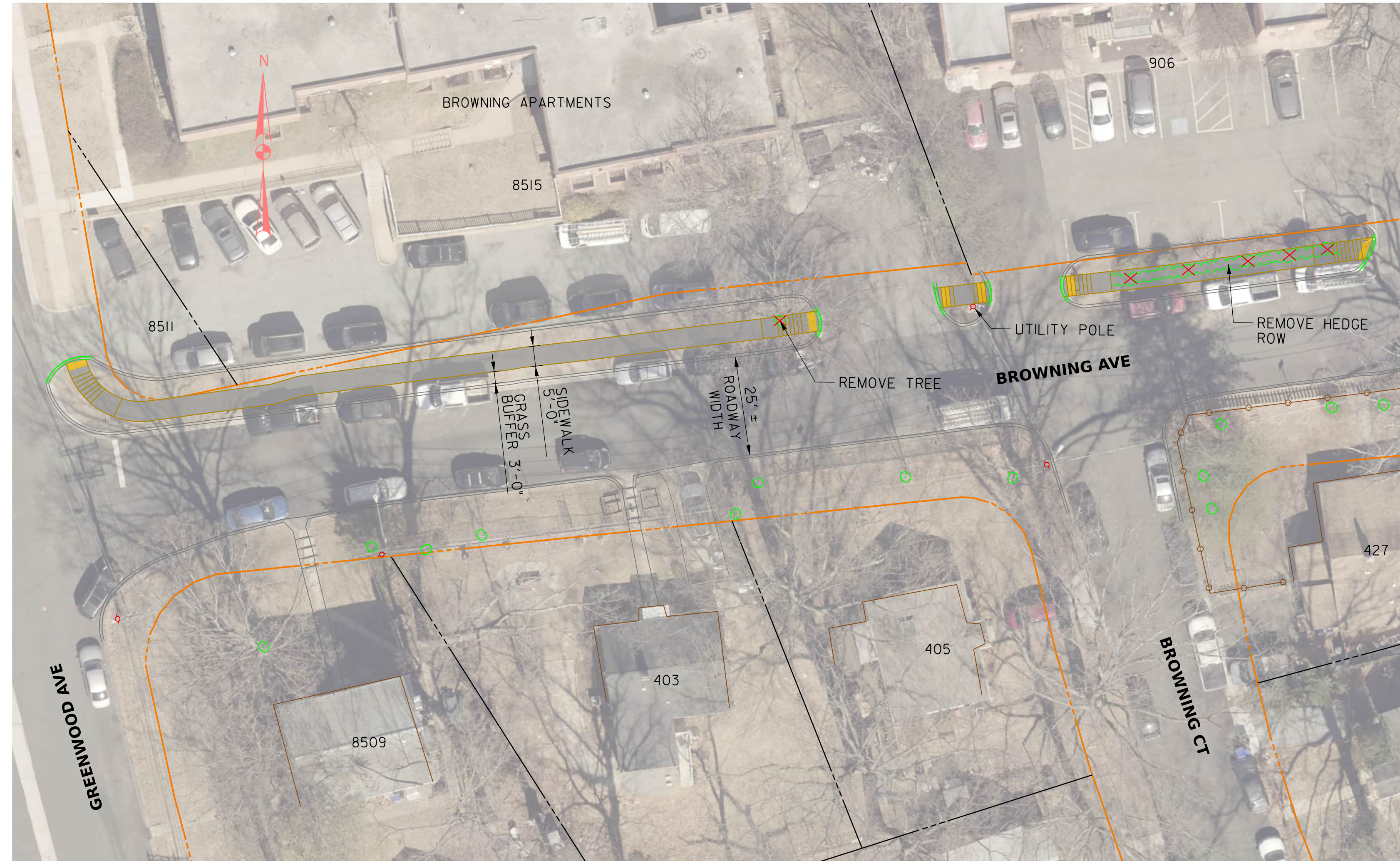


NO.	REVISION	DATE	BY

**LONG BRANCH  
PURPLE LINE  
SIDEWALK IMPROVEMENTS**

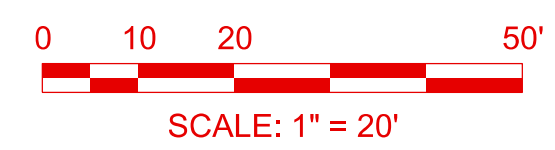
SCALE : 1" = 20'-0"      DATE : APRIL, 2026

Project No. : 2404.03      SHEET 11 of 31



**LEGEND**

- 5 INCH CONCRETE SIDEWALK
- DETECTABLE WARNING SURFACE
- ADA RAMP
- APPROX. RIGHT OF WAY
- RETAINING WALL
- NEW CURB
- CONCRETE DRIVE WAY



NO.	REVISION	DATE	BY

**LONG BRANCH  
PURPLE LINE  
SIDEWALK IMPROVEMENTS**

SCALE : 1" = 20'-0"      DATE : APRIL, 2026

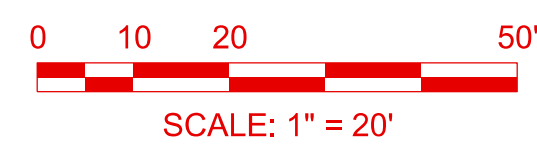
Project No. : 2404.03      SHEET 12 of 31

MATCH LINE - SHEET 12



**LEGEND**

- 5 INCH CONCRETE SIDEWALK
- DETECTABLE WARNING SURFACE
- ADA RAMP
- APPROX. RIGHT OF WAY
- RETAINING WALL
- NEW CURB
- CONCRETE DRIVE WAY



NO.	REVISION	DATE	BY

**LONG BRANCH  
PURPLE LINE  
SIDEWALK IMPROVEMENTS**

SCALE : 1" = 20'-0"      DATE : APRIL, 2026

Project No. : 2404.03      SHEET 13 of 31

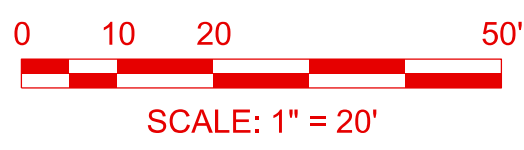
4/7/2026 P:\Projects\2404\2404.03 Sidewalks County\des106 Long Branch Purple Line\0 CAD\civil\pdp-0001 Long Branch Purple Line.dgn



MATCH LINE - SEE SHEET 15

**LEGEND**

- 5 INCH CONCRETE SIDEWALK
- DETECTABLE WARNING SURFACE
- ADA RAMP
- APPROX. RIGHT OF WAY
- RETAINING WALL
- NEW CURB
- CONCRETE DRIVE WAY



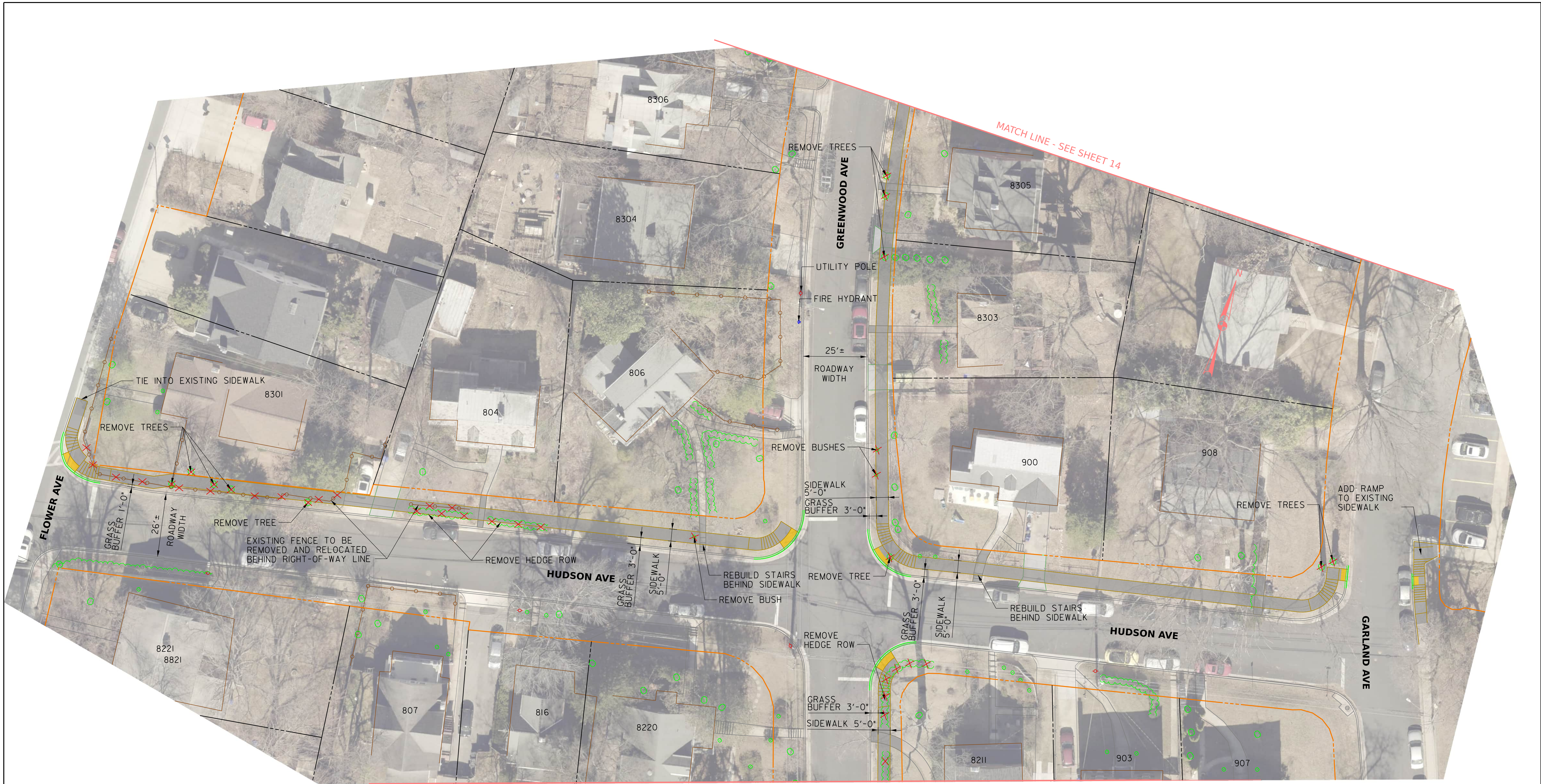
NO.	REVISION	DATE	BY

**LONG BRANCH  
PURPLE LINE  
SIDEWALK IMPROVEMENTS**

SCALE : 1" = 20'-0"      DATE : APRIL, 2026

Project No. : 2404.03      SHEET 14 of 31

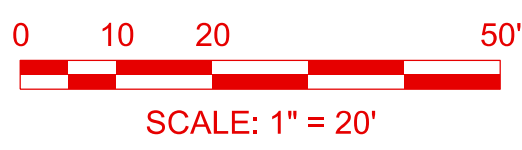
4/7/2026 P:\Projects\2404\2404.03 Sidewalks County\ds06 Long Branch Purple Line\ds06 Long Branch Purple Line.dgn



MATCH LINE - SEE SHEET 14

MATCH LINE - SEE SHEET 16

- LEGEND**
- 5 INCH CONCRETE SIDEWALK
  - DETECTABLE WARNING SURFACE
  - ADA RAMP
  - APPROX. RIGHT OF WAY
  - RETAINING WALL
  - NEW CURB
  - CONCRETE DRIVE WAY

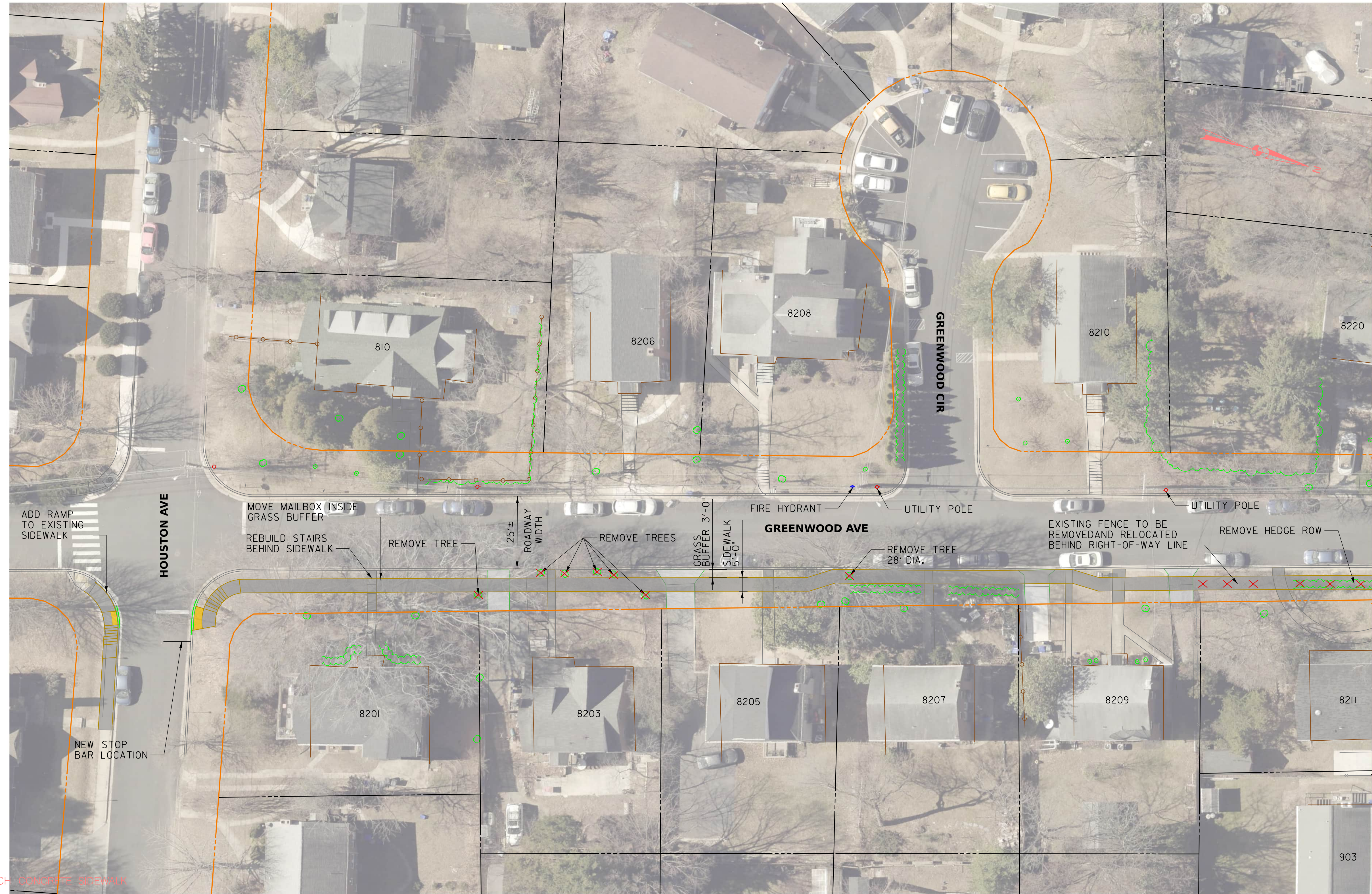


NO.	REVISION	DATE	BY

**LONG BRANCH  
PURPLE LINE  
SIDEWALK IMPROVEMENTS**

SCALE : 1" = 20'-0"      DATE : APRIL, 2026

Project No. : 2404.03      SHEET 15 of 31



MATCH LINE - SEE SHEET 15

**LEGEND**

- 5 INCH CONCRETE SIDEWALK
- DETECTABLE WARNING SURFACE
- ADA RAMP
- APPROX. RIGHT OF WAY
- RETAINING WALL
- NEW CURB
- CONCRETE DRIVE WAY

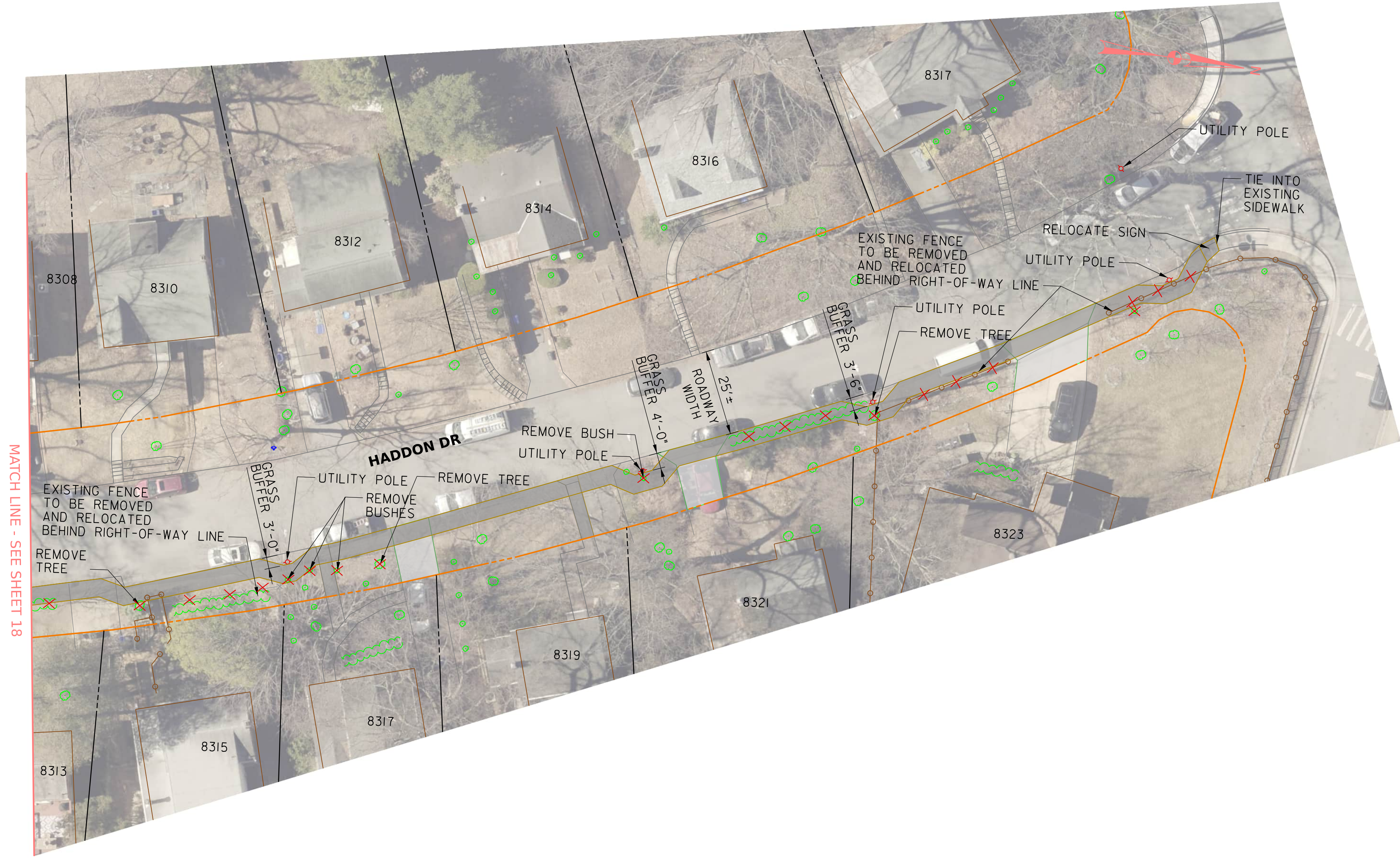


NO.	REVISION	DATE	BY

**LONG BRANCH  
PURPLE LINE  
SIDEWALK IMPROVEMENTS**

SCALE : 1" = 20'-0"      DATE : APRIL, 2026

Project No. : 2404.03      SHEET 16 of 31



MATCH LINE - SEE SHEET 18

**LEGEND**

- 5 INCH CONCRETE SIDEWALK
- DETECTABLE WARNING SURFACE
- ADA RAMP
- APPROX. RIGHT OF WAY
- RETAINING WALL
- NEW CURB
- CONCRETE DRIVE WAY



NO.	REVISION	DATE	BY

**LONG BRANCH  
PURPLE LINE  
SIDEWALK IMPROVEMENTS**

SCALE : 1" = 20'-0"      DATE : APRIL, 2026

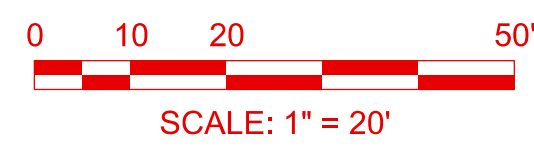
Project No. : 2404.03      SHEET 17 of 31

4/7/2026 P:\Projects\2404\2404.03 Sidewalks County\side06 Long Branch Purple Line\001-Long Branch Purple Line.dgn



**LEGEND**

- 5 INCH CONCRETE SIDEWALK
- DETECTABLE WARNING SURFACE
- ADA RAMP
- APPROX. RIGHT OF WAY
- RETAINING WALL
- NEW CURB
- CONCRETE DRIVE WAY



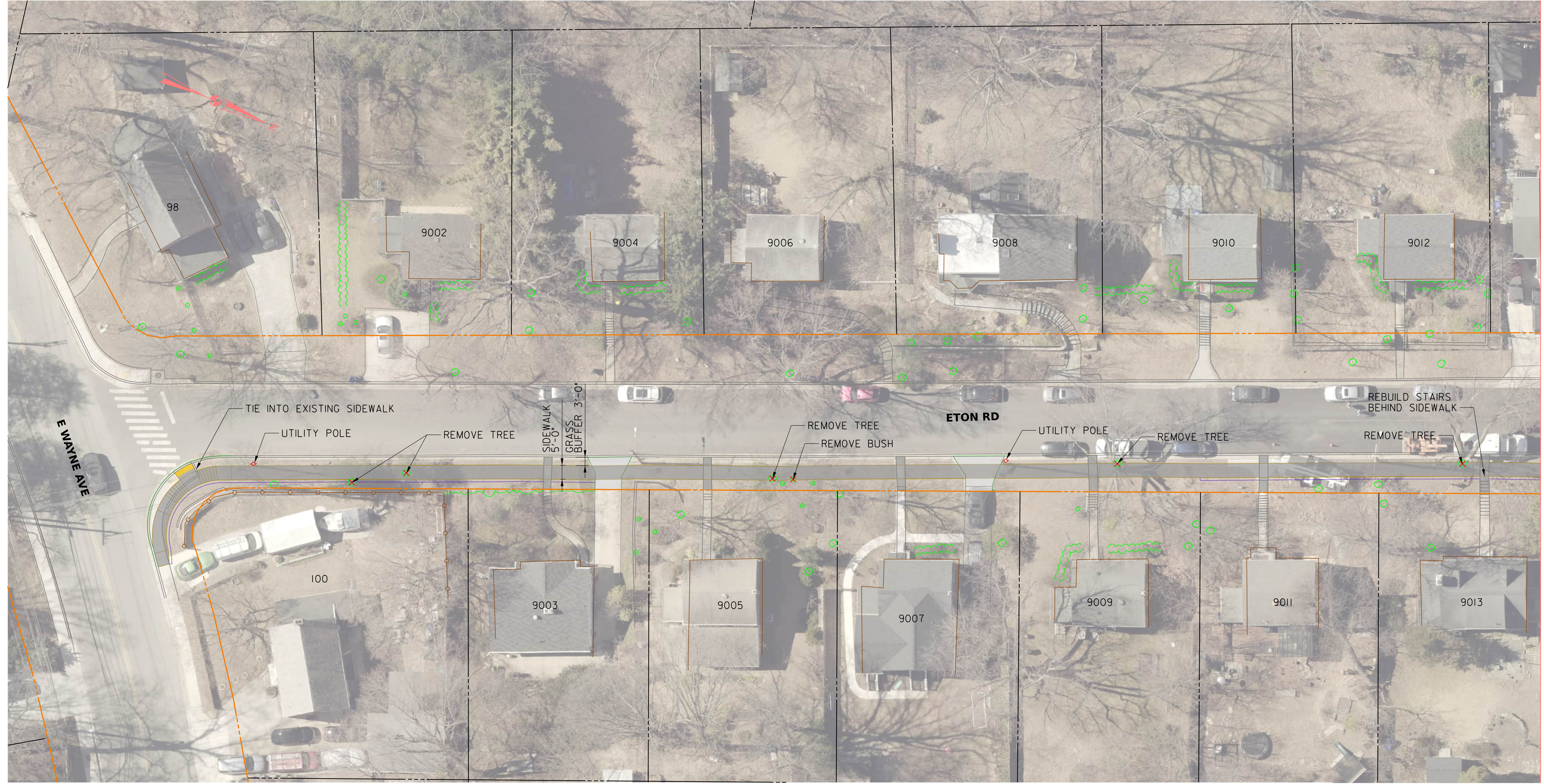
	NO.	REVISION	DATE	BY

**LONG BRANCH  
PURPLE LINE  
SIDEWALK IMPROVEMENTS**

SCALE : 1" = 20'-0"      DATE : APRIL, 2026

Project No. : 2404.03      SHEET 18 of 31

4/7/2026 P:\Projects\2404\2404.03 Sidewalks County\dwg\06 Long Branch Purple Line\06 Long Branch Purple Line.dwg



MATCH LINE - SEE SHEET 20

**LEGEND**

- 5 INCH CONCRETE SIDEWALK
- DETECTABLE WARNING SURFACE
- ADA RAMP
- APPROX. RIGHT OF WAY
- RETAINING WALL
- NEW CURB
- CONCRETE DRIVE WAY

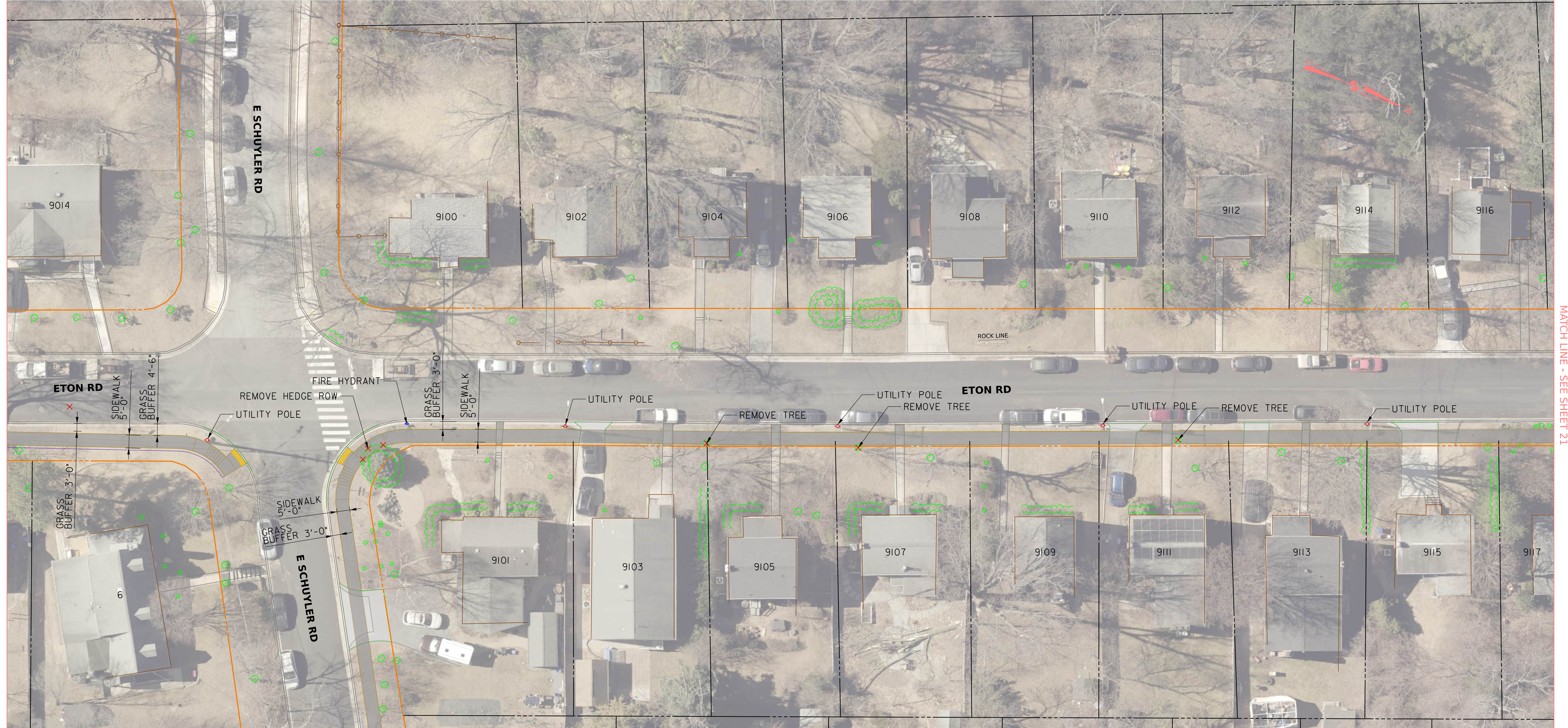


NO.	REVISION	DATE	BY

**LONG BRANCH  
PURPLE LINE  
SIDEWALK IMPROVEMENTS**

SCALE : 1" = 20'-0"      DATE : APRIL, 2026

Project No. : 2404.03      SHEET 19 of 31



MATCH LINE - SEE SHEET 19

MATCH LINE - SEE SHEET 21

MATCH LINE - SEE SHEET 28

**LEGEND**

- 5 INCH CONCRETE SIDEWALK
- DETECTABLE WARNING SURFACE
- ADA RAMP
- APPROX. RIGHT OF WAY
- RETAINING WALL
- NEW CURB
- CONCRETE DRIVE WAY

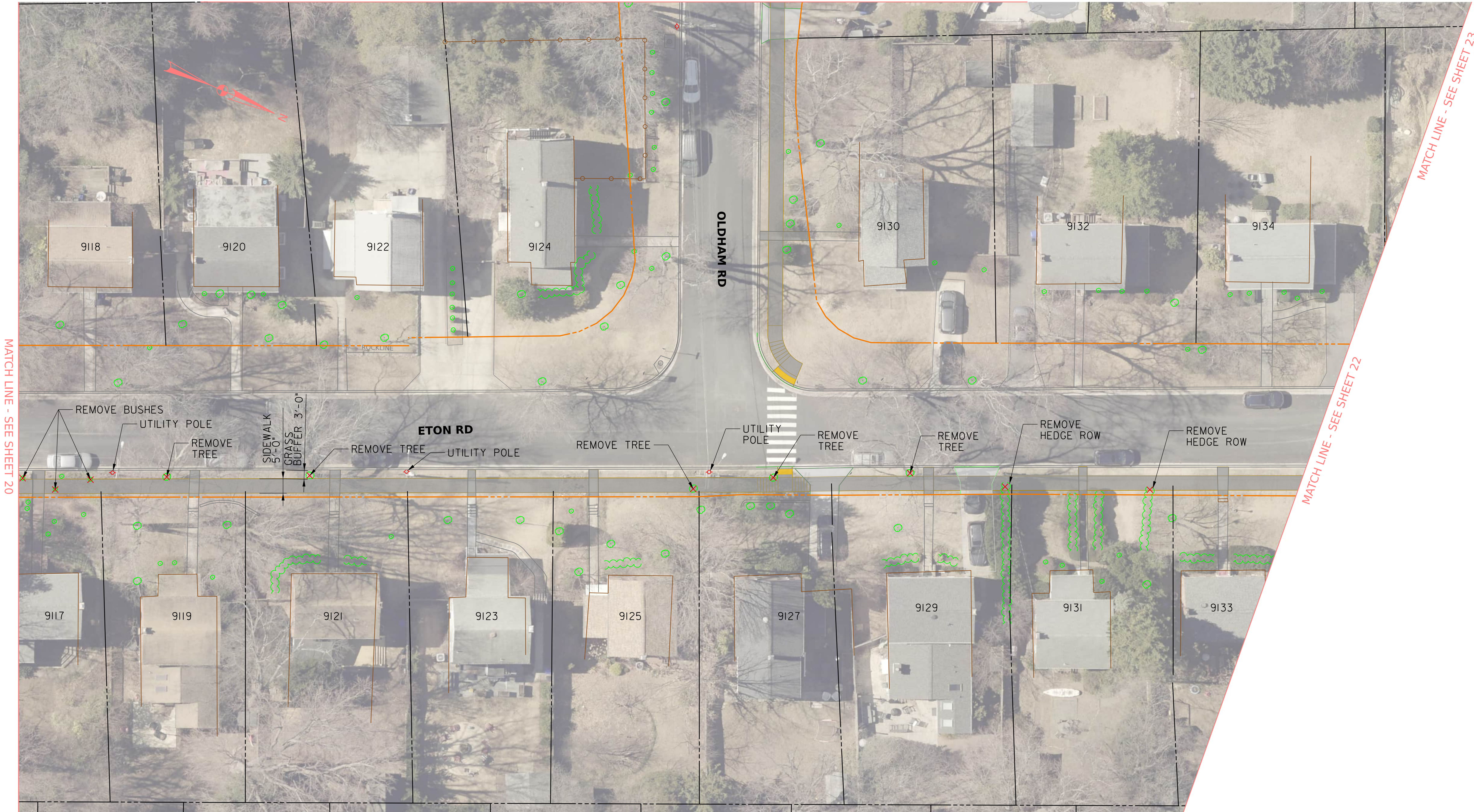


NO.	REVISION	DATE	BY

**LONG BRANCH  
PURPLE LINE  
SIDEWALK IMPROVEMENTS**

SCALE : 1" = 20'-0"      DATE : APRIL, 2026

Project No. : 2404.03      SHEET 20 of 31



MATCH LINE - SEE SHEET 20

MATCH LINE - SEE SHEET 23

MATCH LINE - SEE SHEET 22

**LEGEND**

- 5 INCH CONCRETE SIDEWALK
- DETECTABLE WARNING SURFACE
- ADA RAMP
- APPROX. RIGHT OF WAY
- RETAINING WALL
- NEW CURB
- CONCRETE DRIVE WAY



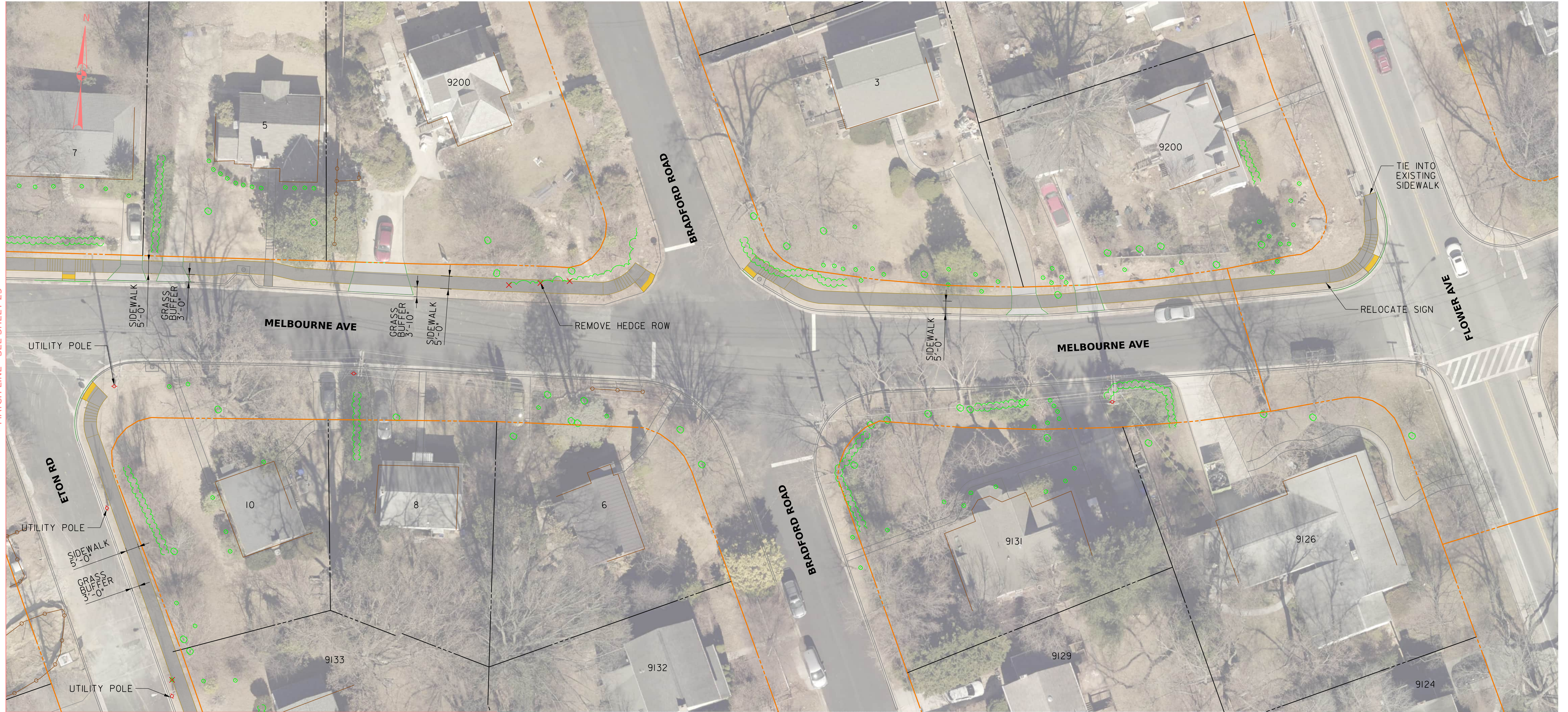
NO.	REVISION	DATE	BY

**LONG BRANCH  
PURPLE LINE  
SIDEWALK IMPROVEMENTS**

SCALE : 1" = 20'-0"      DATE : APRIL, 2026

Project No. : 2404.03      SHEET 21 of 31

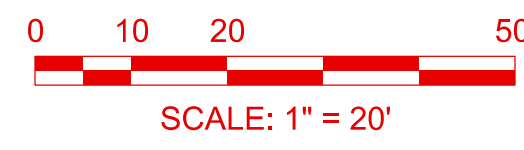
4/7/2026 P:\Projects\2404\2404.03 Sidewalks County\des06 Long Branch Purple Line\0 CAD\Civil\pdp-0001 Long Branch Purple Line.dgn



MATCH LINE - SEE SHEET 23

MATCH LINE - SEE SHEET 21

- LEGEND**
- 5 INCH CONCRETE SIDEWALK
  - DETECTABLE WARNING SURFACE
  - ADA RAMP
  - APPROX. RIGHT OF WAY
  - RETAINING WALL
  - NEW CURB
  - CONCRETE DRIVE WAY



NO.	REVISION	DATE	BY

**LONG BRANCH  
PURPLE LINE  
SIDEWALK IMPROVEMENTS**

SCALE : 1" = 20'-0"      DATE : APRIL, 2026

Project No. : 2404.03      SHEET 22 of 31

MATCH LINE - SEE SHEET 21



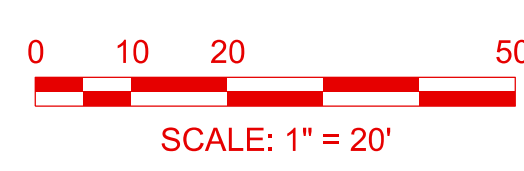
MATCH LINE - SEE SHEET 22

MATCH LINE - SEE SHEET 24

MATCH LINE - SEE SHEET 29

**LEGEND**

- 5 INCH CONCRETE SIDEWALK
- DETECTABLE WARNING SURFACE
- ADA RAMP
- APPROX. RIGHT OF WAY
- RETAINING WALL
- NEW CURB
- CONCRETE DRIVE WAY

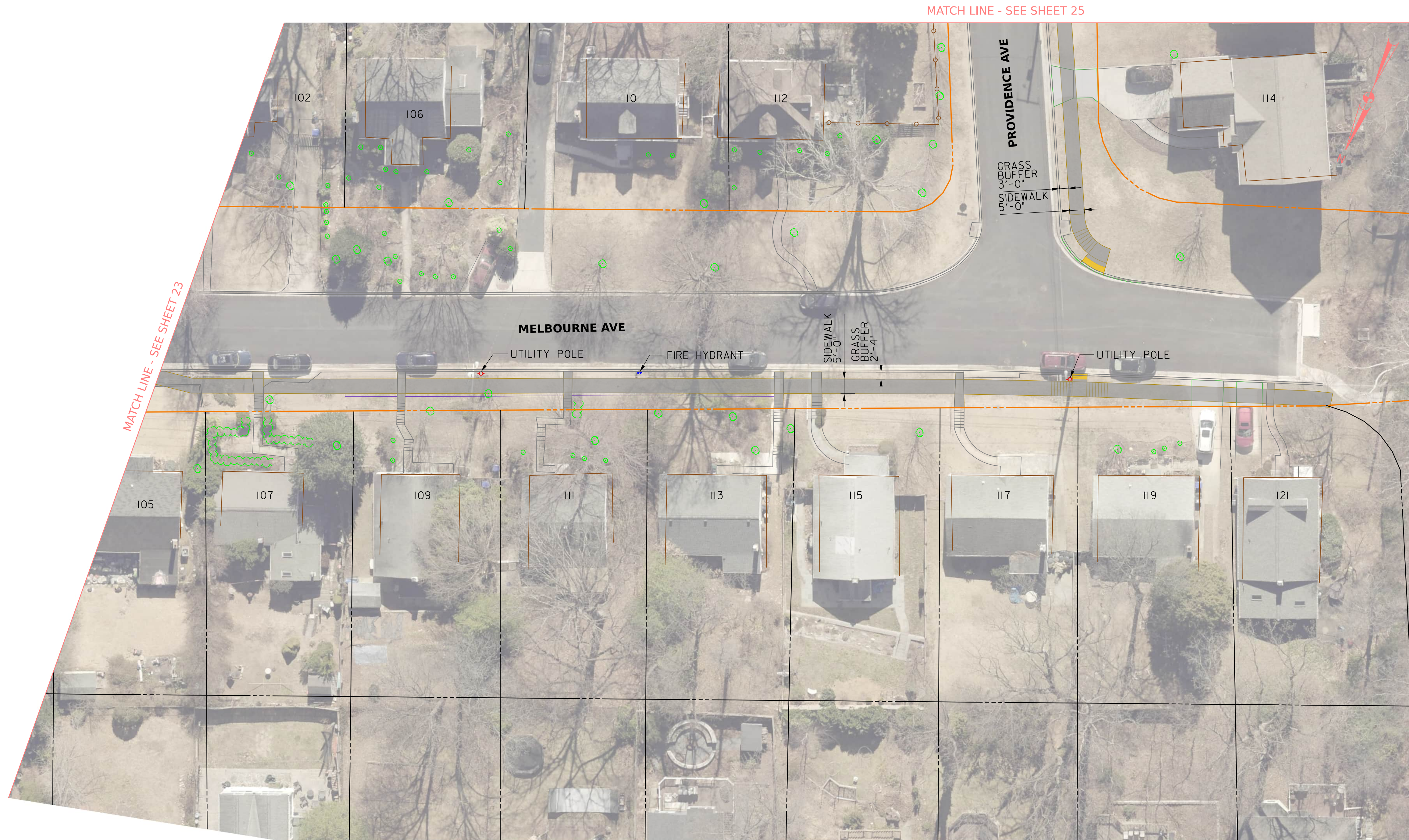


NO.	REVISION	DATE	BY

**LONG BRANCH  
PURPLE LINE  
SIDEWALK IMPROVEMENTS**

SCALE : 1" = 20'-0"      DATE : APRIL, 2026

Project No. : 2404.03      SHEET 23 of 31

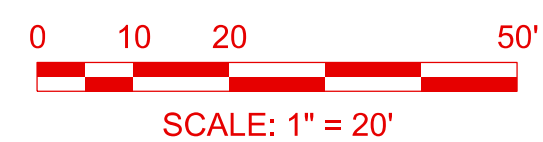


MATCH LINE - SEE SHEET 25

MATCH LINE - SEE SHEET 23

**LEGEND**

- 5 INCH CONCRETE SIDEWALK
- DETECTABLE WARNING SURFACE
- ADA RAMP
- APPROX. RIGHT OF WAY
- RETAINING WALL
- NEW CURB
- CONCRETE DRIVE WAY



NO.	REVISION	DATE	BY

**LONG BRANCH  
PURPLE LINE  
SIDEWALK IMPROVEMENTS**

SCALE : 1" = 20'-0"      DATE : APRIL, 2026

Project No. : 2404.03      SHEET 24 of 31

4/7/2026 P:\Projects\2404\2404.03 Sidewalks County\des\06 Long Branch Purple Line\des\06 Long Branch Purple Line.dwg

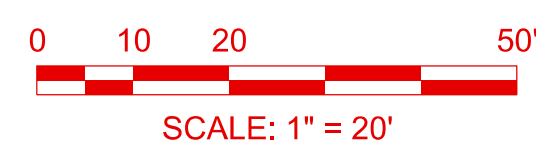


MATCH LINE - SEE SHEET 26

MATCH LINE - SHEET 24

**LEGEND**

- 5 INCH CONCRETE SIDEWALK
- DETECTABLE WARNING SURFACE
- ADA RAMP
- APPROX. RIGHT OF WAY
- RETAINING WALL
- NEW CURB
- CONCRETE DRIVE WAY

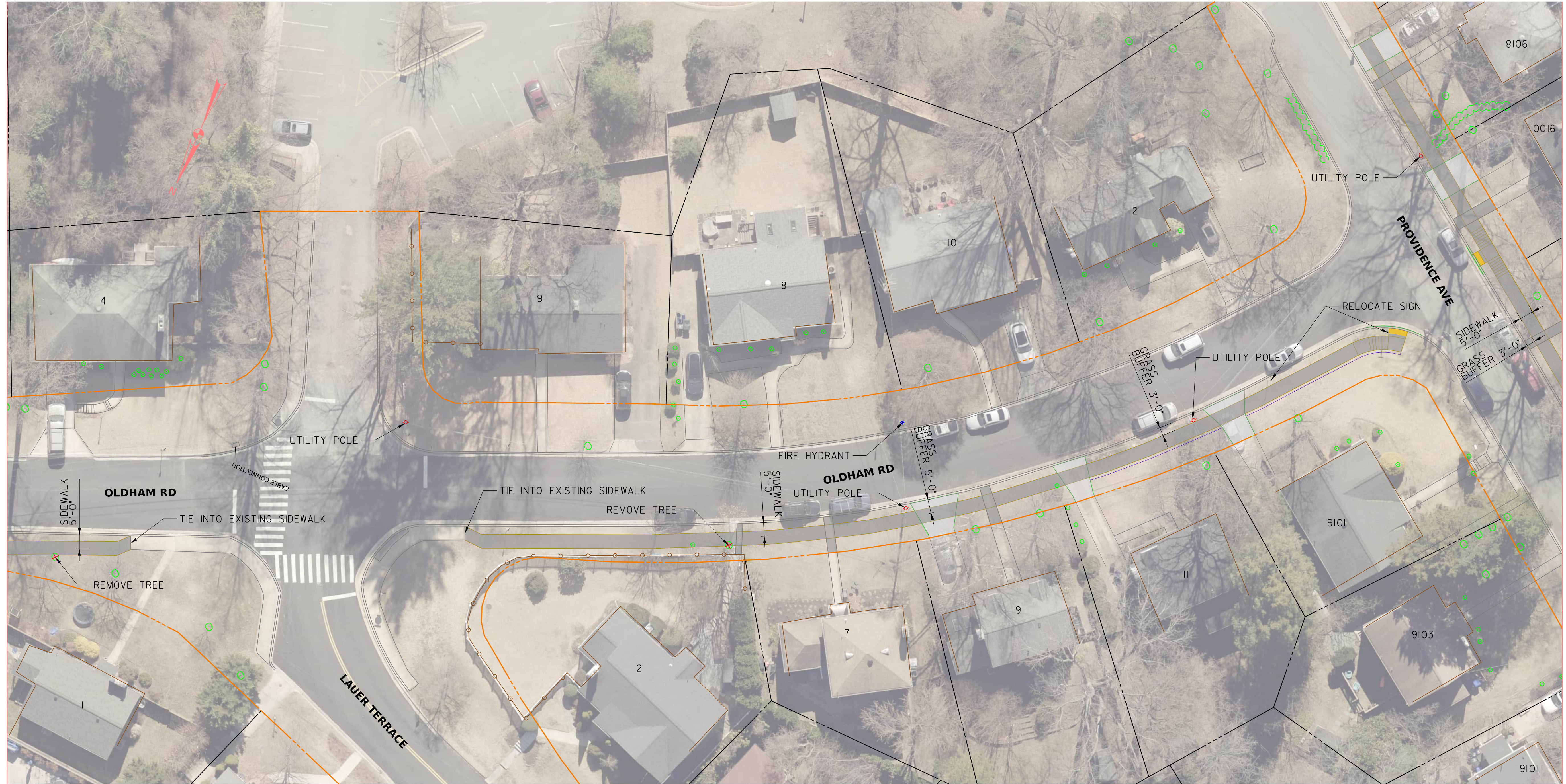


NO.	REVISION	DATE	BY

**LONG BRANCH  
PURPLE LINE  
SIDEWALK IMPROVEMENTS**

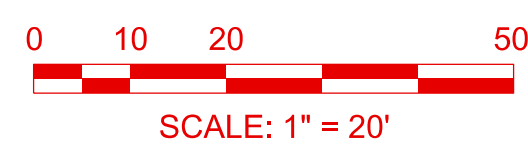
SCALE : 1" = 20'-0"      DATE : APRIL, 2026

Project No. : 2404.03      SHEET 25 of 31



**LEGEND**

- 5 INCH CONCRETE SIDEWALK
- DETECTABLE WARNING SURFACE
- ADA RAMP
- APPROX. RIGHT OF WAY
- RETAINING WALL
- NEW CURB
- CONCRETE DRIVE WAY



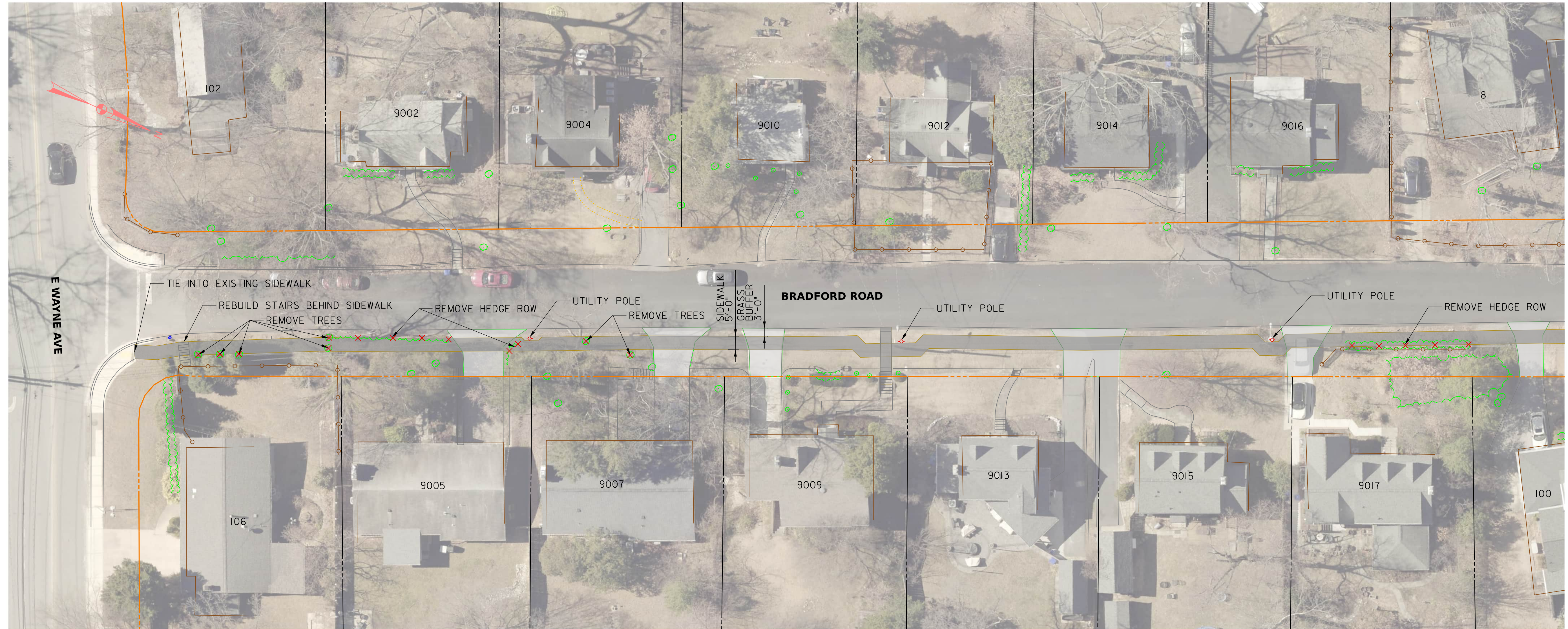
NO.	REVISION	DATE	BY

**LONG BRANCH  
PURPLE LINE  
SIDEWALK IMPROVEMENTS**

SCALE : 1" = 20'-0"      DATE : APRIL, 2026

Project No. : 2404.03      SHEET 26 of 31

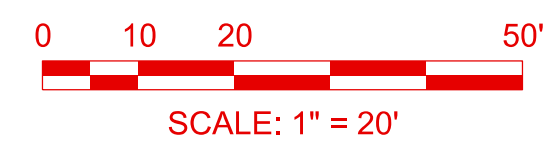
4/7/2026 P:\Projects\2404\2404.03 Sidewalks County\des\06 Long Branch Purple Line\01-Long Branch Purple Line.dgn



MATCH LINE - SEE SHEET 28

**LEGEND**

- 5 INCH CONCRETE SIDEWALK
- DETECTABLE WARNING SURFACE
- ADA RAMP
- APPROX. RIGHT OF WAY
- RETAINING WALL
- NEW CURB
- CONCRETE DRIVE WAY



NO.	REVISION	DATE	BY

**LONG BRANCH  
PURPLE LINE  
SIDEWALK IMPROVEMENTS**

SCALE : 1" = 20'-0"      DATE : APRIL, 2026

Project No. : 2404.03      SHEET 27 of 31

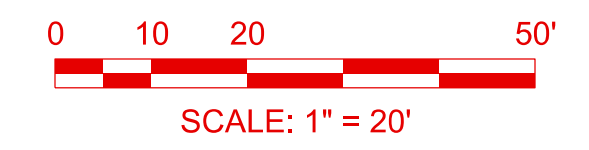


MATCH LINE - SEE SHEET 20

MATCH LINE - SEE SHEET 27

**LEGEND**

- 5 INCH CONCRETE SIDEWALK
- DETECTABLE WARNING SURFACE
- ADA RAMP
- APPROX. RIGHT OF WAY
- RETAINING WALL
- NEW CURB
- CONCRETE DRIVE WAY



NO.	REVISION	DATE	BY

**LONG BRANCH  
PURPLE LINE  
SIDEWALK IMPROVEMENTS**

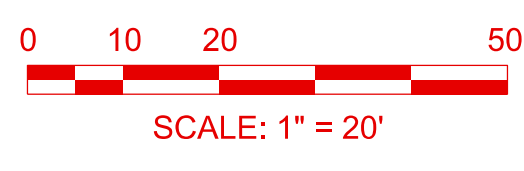
SCALE : 1" = 20'-0"      DATE : APRIL, 2026

Project No. : 2404.03      SHEET 28 of 31

MATCH LINE - SEE SHEET 23



- LEGEND**
- 5 INCH CONCRETE SIDEWALK
  - DETECTABLE WARNING SURFACE
  - ADA RAMP
  - APPROX. RIGHT OF WAY
  - RETAINING WALL
  - NEW CURB
  - CONCRETE DRIVE WAY



NO.	REVISION	DATE	BY

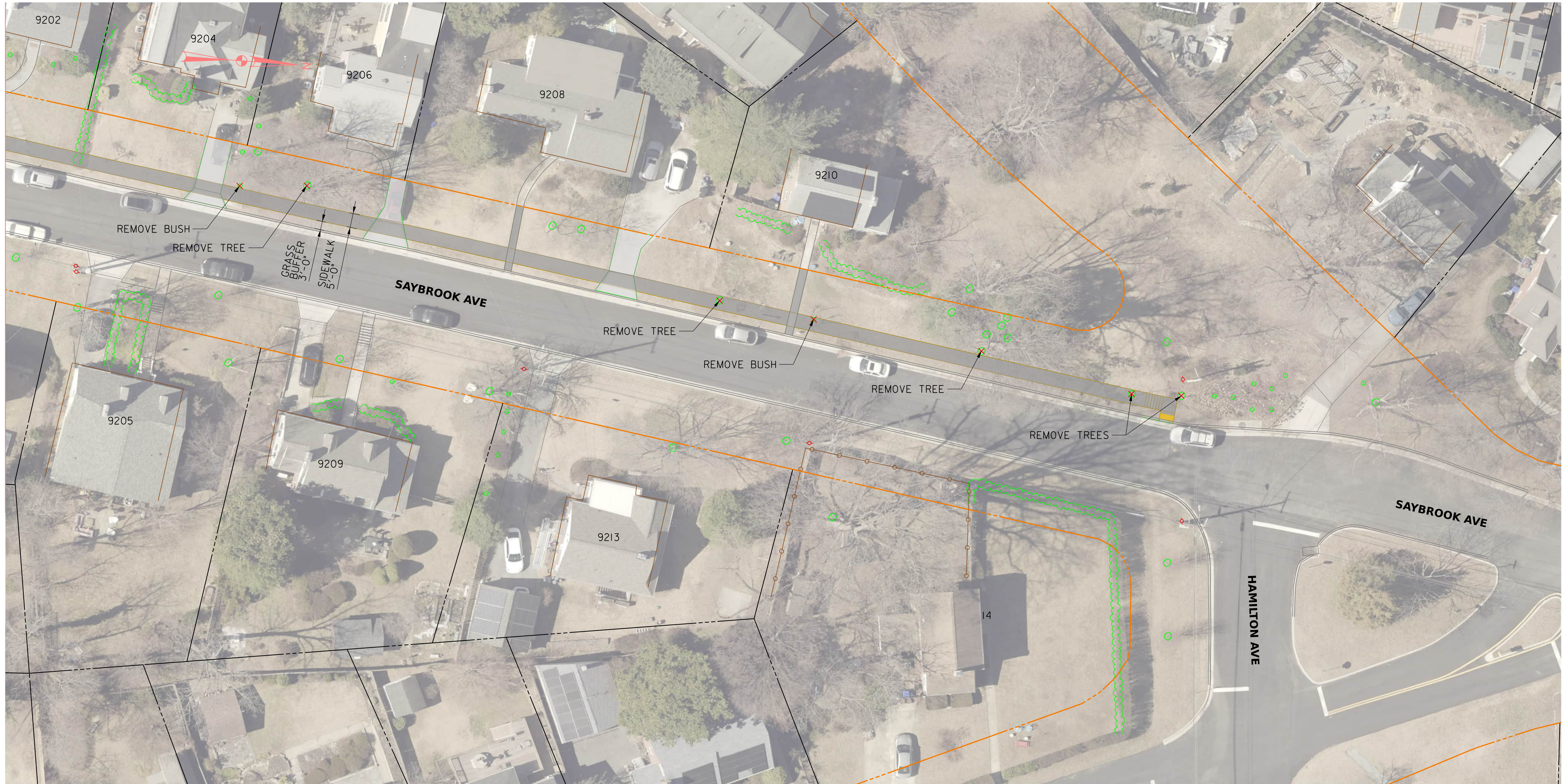
**LONG BRANCH  
PURPLE LINE  
SIDEWALK IMPROVEMENTS**

SCALE : 1" = 20'-0"      DATE : APRIL, 2026

Project No. : 2404.03      SHEET 29 of 31

MATCH LINE - SEE SHEET 29

MATCH LINE - SEE SHEET 23



LEGEND

- 5 INCH CONCRETE SIDEWALK
- DETECTABLE WARNING SURFACE
- ADA RAMP
- APPROX. RIGHT OF WAY
- RETAINING WALL
- NEW CURB
- CONCRETE DRIVE WAY

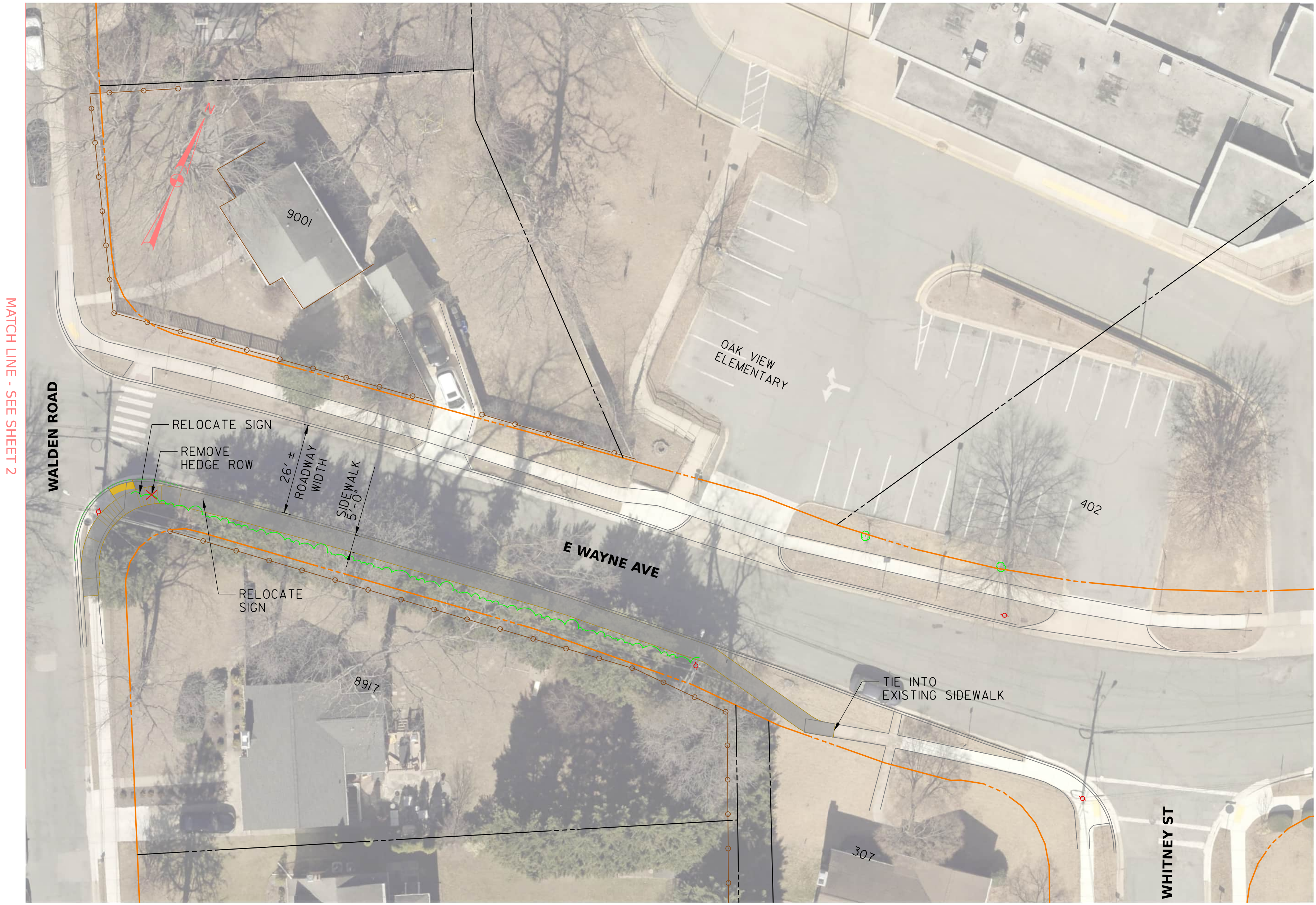


NO.	REVISION	DATE	BY

**LONG BRANCH  
PURPLE LINE  
SIDEWALK IMPROVEMENTS**


SCALE : 1" = 20'-0"      DATE : APRIL, 2026

Project No. : 2404.03      SHEET 30 of 31



**LEGEND**

- 5 INCH CONCRETE SIDEWALK
- DETECTABLE WARNING SURFACE
- ADA RAMP
- APPROX. RIGHT OF WAY
- RETAINING WALL
- NEW CURB
- CONCRETE DRIVE WAY

	NO.	REVISION	DATE	BY

**LONG BRANCH  
PURPLE LINE  
SIDEWALK IMPROVEMENTS**

SCALE : 1" = 20'-0"      DATE : APRIL, 2026

Project No. : 2404.03      SHEET 31 of 31