













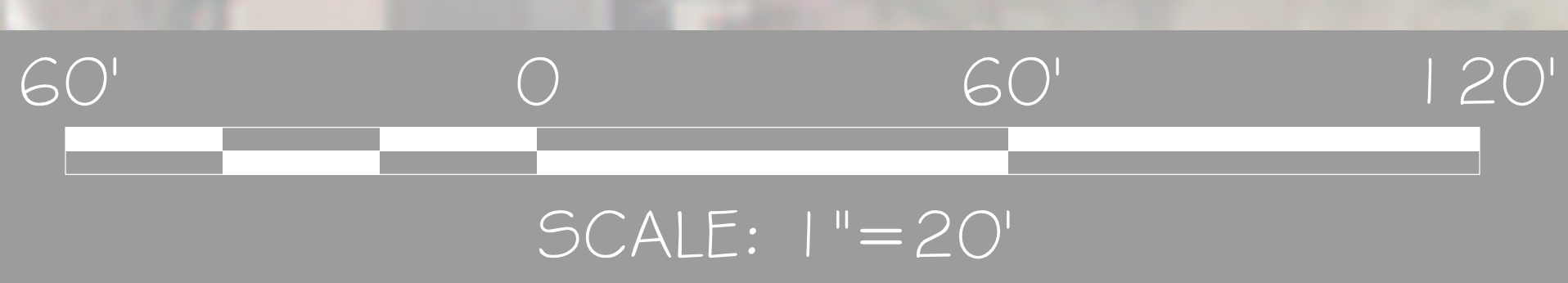
LEGEND

-  PROPOSED ROADWAY RESURFACING
-  PROPOSED CONCRTETE
-  PROPOSED LANDSCAPING
-  PROPOSED GREEN BIKEWAY PAINT
-  PROPOSED DETECTABLE WARNING SURFACE
-  PROPOSED TRUCK APRON
-  PROPOSED SHARED USE PATH
-  EXISTING RIGHT OF WAY
-  PROPOSED RIGHT OF WAY
-  EXISTING BUS STOP
-  POTENTIAL HAWK SIGNAL
-  EXISTING UTILITY POLE



MATCH LINE B-B
SEE SHEET 02

MATCH LINE C-C
SEE SHEET 04



SHEET 03



EAST SILVER SPRING NEIGHBORHOOD GREENWAY PUBLIC MEETING