













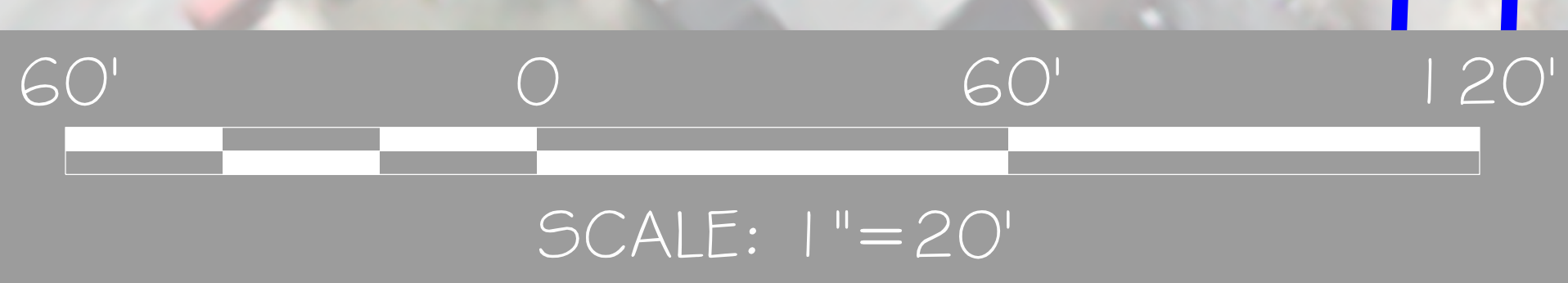


LEGEND

-  PROPOSED ROADWAY RESURFACING
-  PROPOSED CONCRTE
-  PROPOSED LANDSCAPING
-  PROPOSED GREEN BIKEWAY PAINT
-  PROPOSED DETECTABLE WARNING SURFACE
-  PROPOSED TRUCK APRON
-  PROPOSED SHARED USE PATH
-  EXISTING RIGHT OF WAY
-  PROPOSED RIGHT OF WAY
-  EXISTING BUS STOP
-  POTENTIAL HAWK SIGNAL
-  EXISTING UTILITY POLE

MATCH LINE D-D  
SEE SHEET 04

MATCH LINE E-E  
SEE SHEET 06



SHEET 05



# EAST SILVER SPRING NEIGHBORHOOD GREENWAY PUBLIC MEETING