

# INTERSECTION ALTERNATIVE B – INDUSTRIAL PARKWAY

(RELOCATING WESTBOUND INDUSTRIAL PARKWAY SIGNAL TO OLD COLUMBIA PIKE)

US 29 NB (COLUMBIA PIKE)

US 29 NB (COLUMBIA PIKE)

OLD COLUMBIA PIKE

PROPERTY LINE

Progressive Casualty Insurance Co

OFFICE

EXISTING RIGHT OF WAY LINE

State of Maryland

MVA VEIP TESTING FACILITY

INDUSTRIAL PARKWAY

WHITE OAK TOWN CENTER

BUILDING A (GROCER) 41,000 SF

BUILDING B (RETAIL) 13,000 SF

BUILDING B (RESTAURANT/RETAIL) 9,100 SF


SPINE ROAD

## LEGEND |

Roadway Pavement



Sidewalk



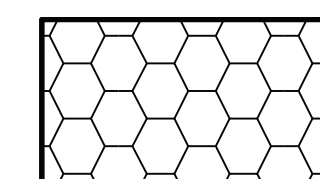
Sidepath



Channelizing Island



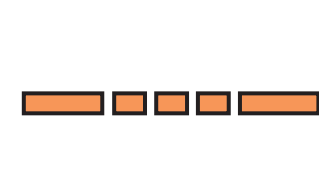
Stamped Concrete




Property Line



Existing Right-of-Way



Proposed Right-of-Way



SCALE IN FEET