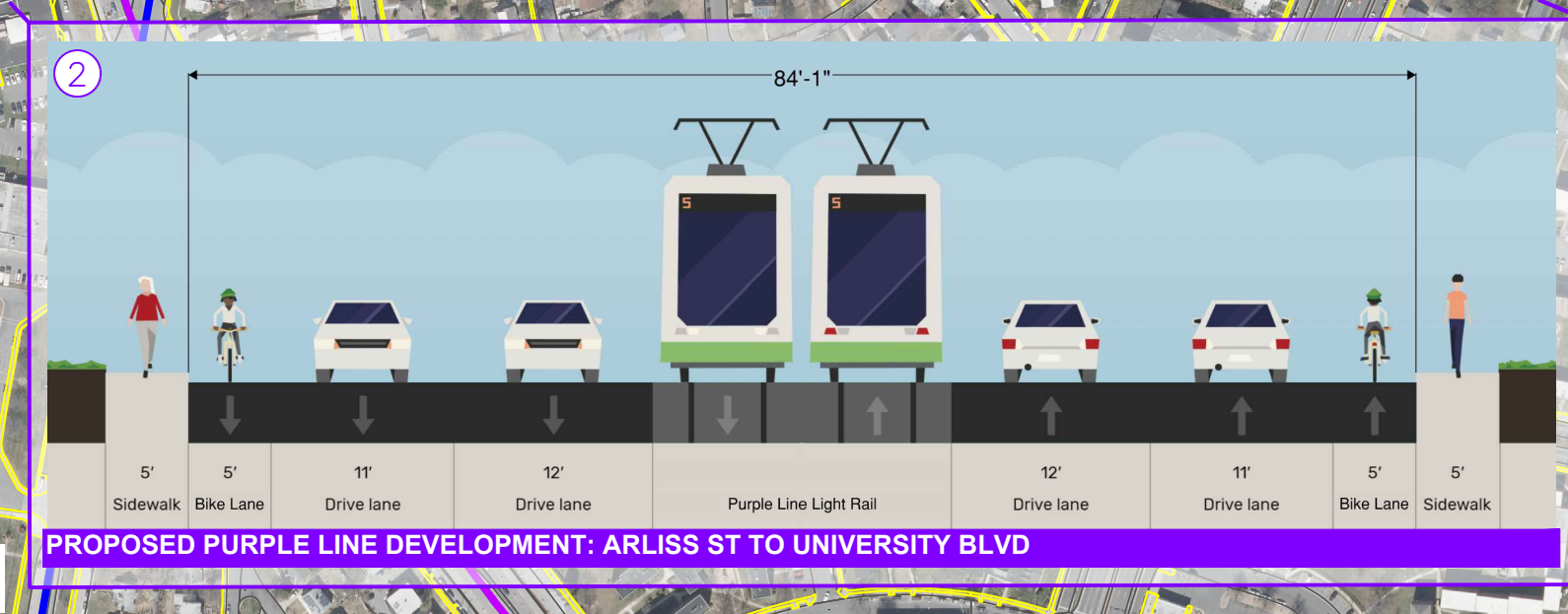
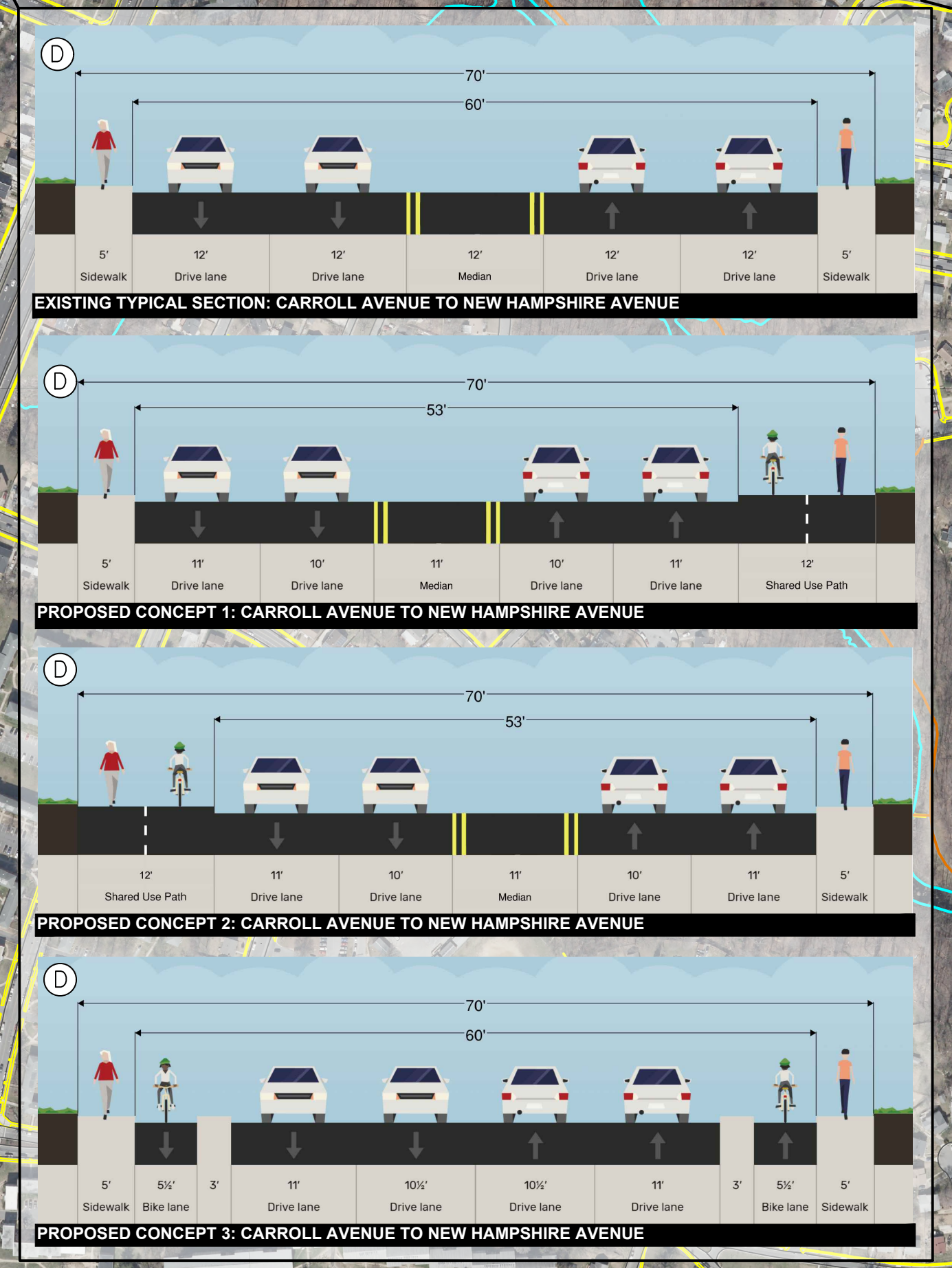
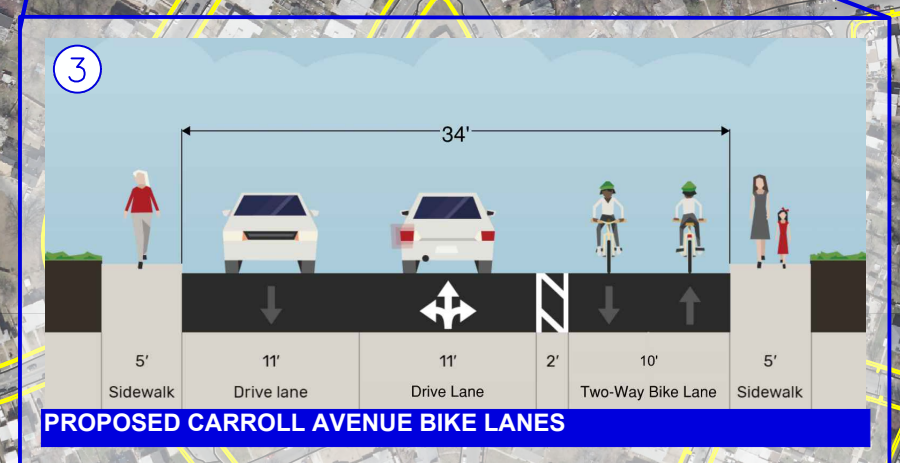
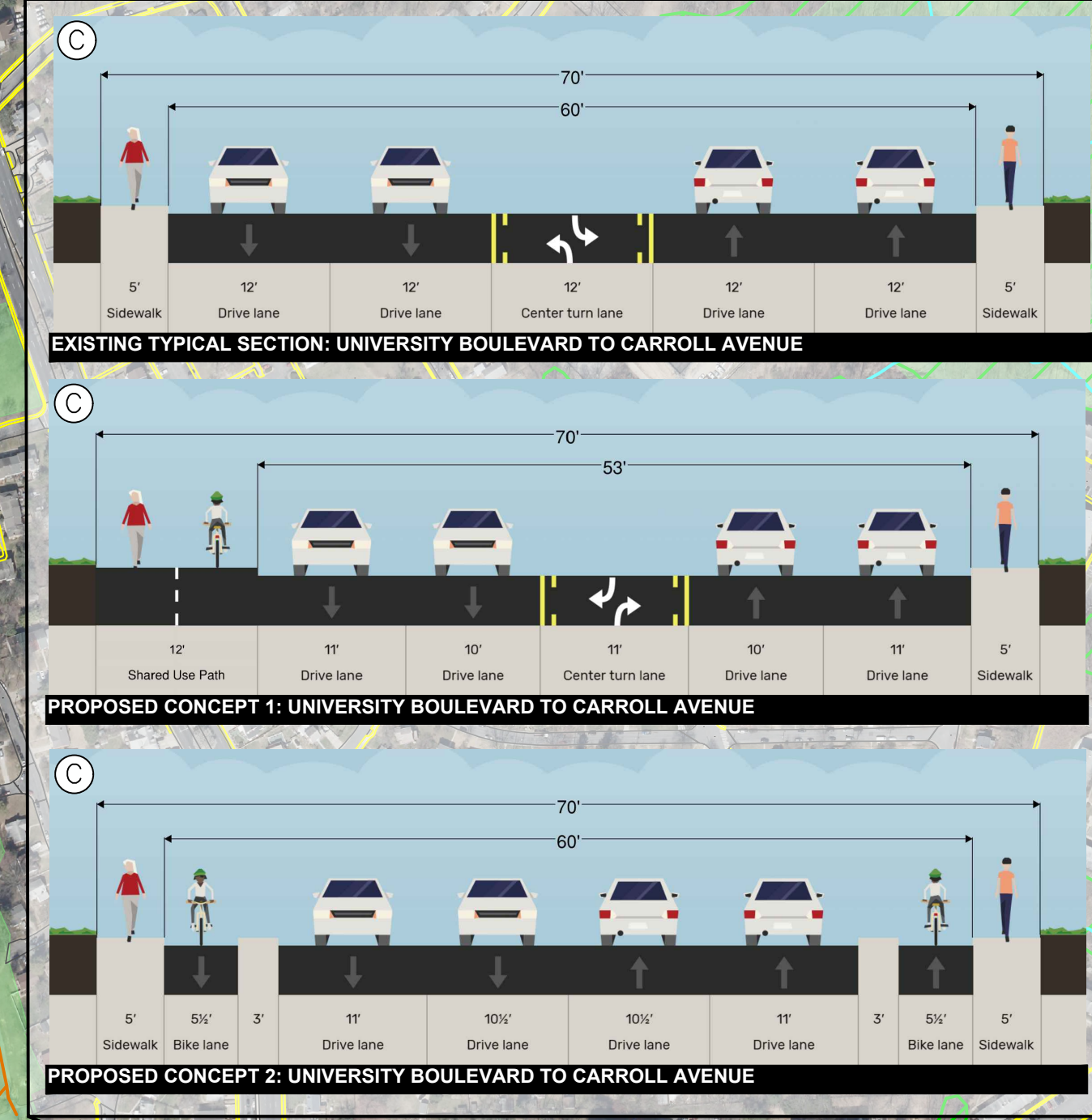
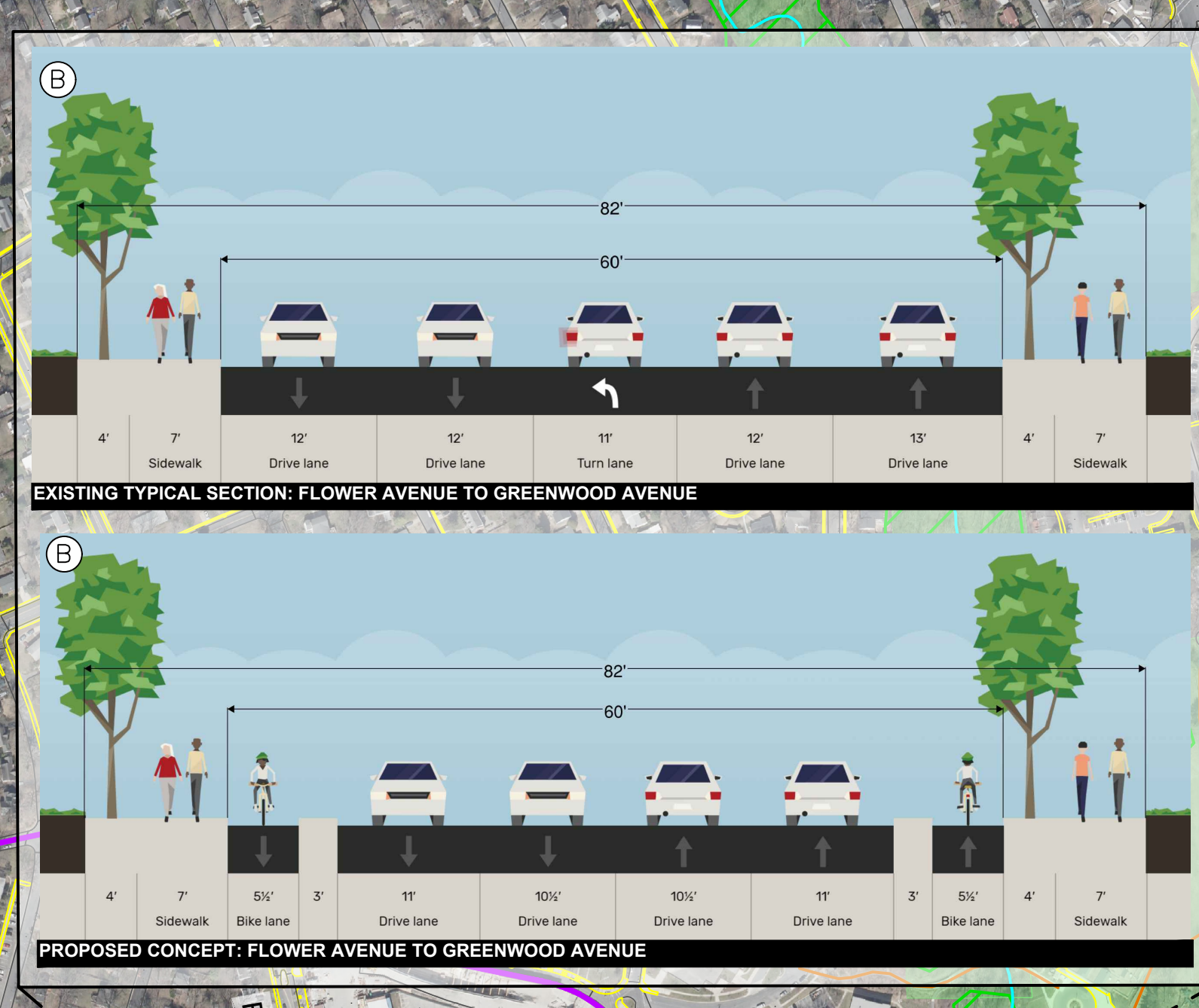
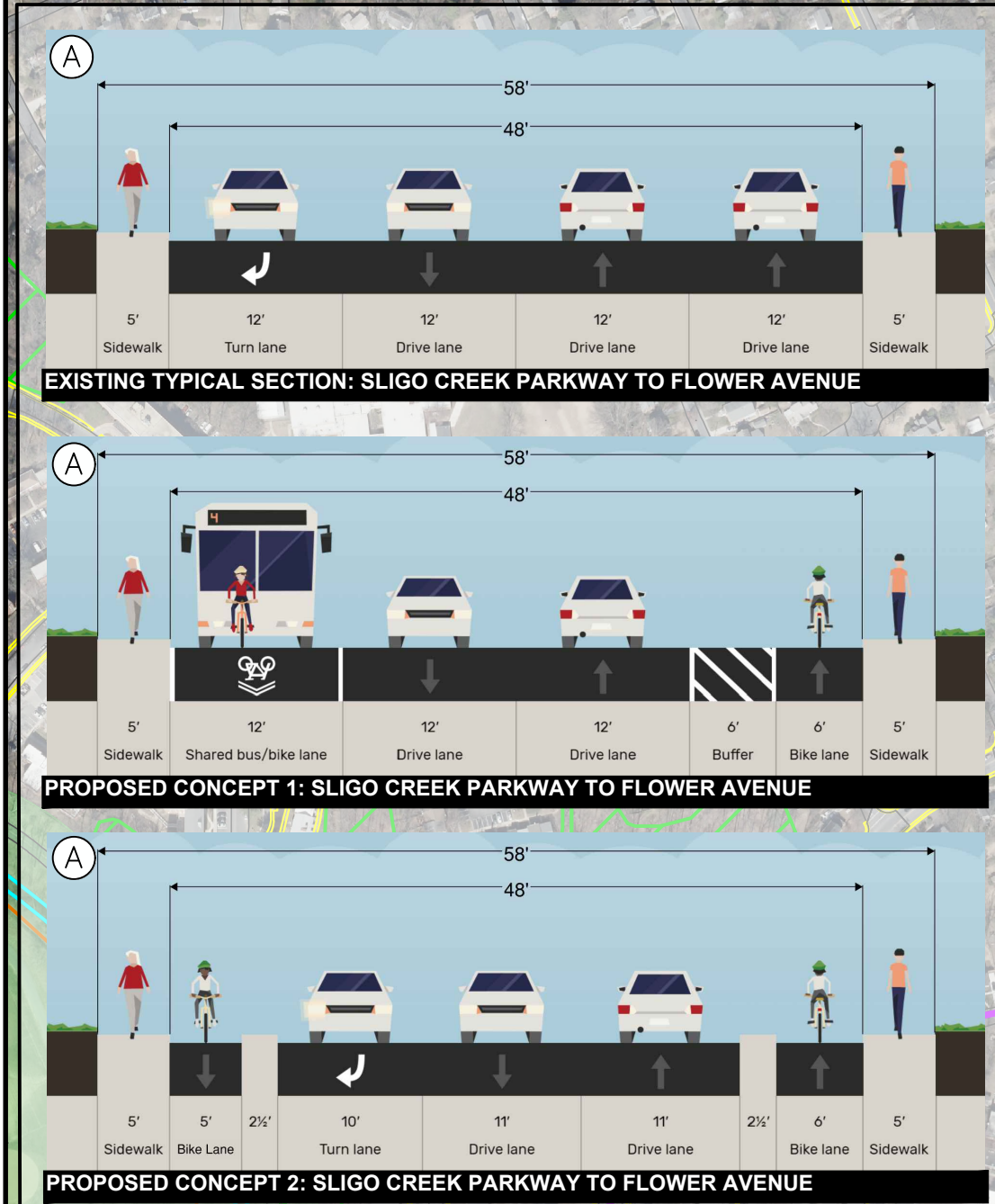
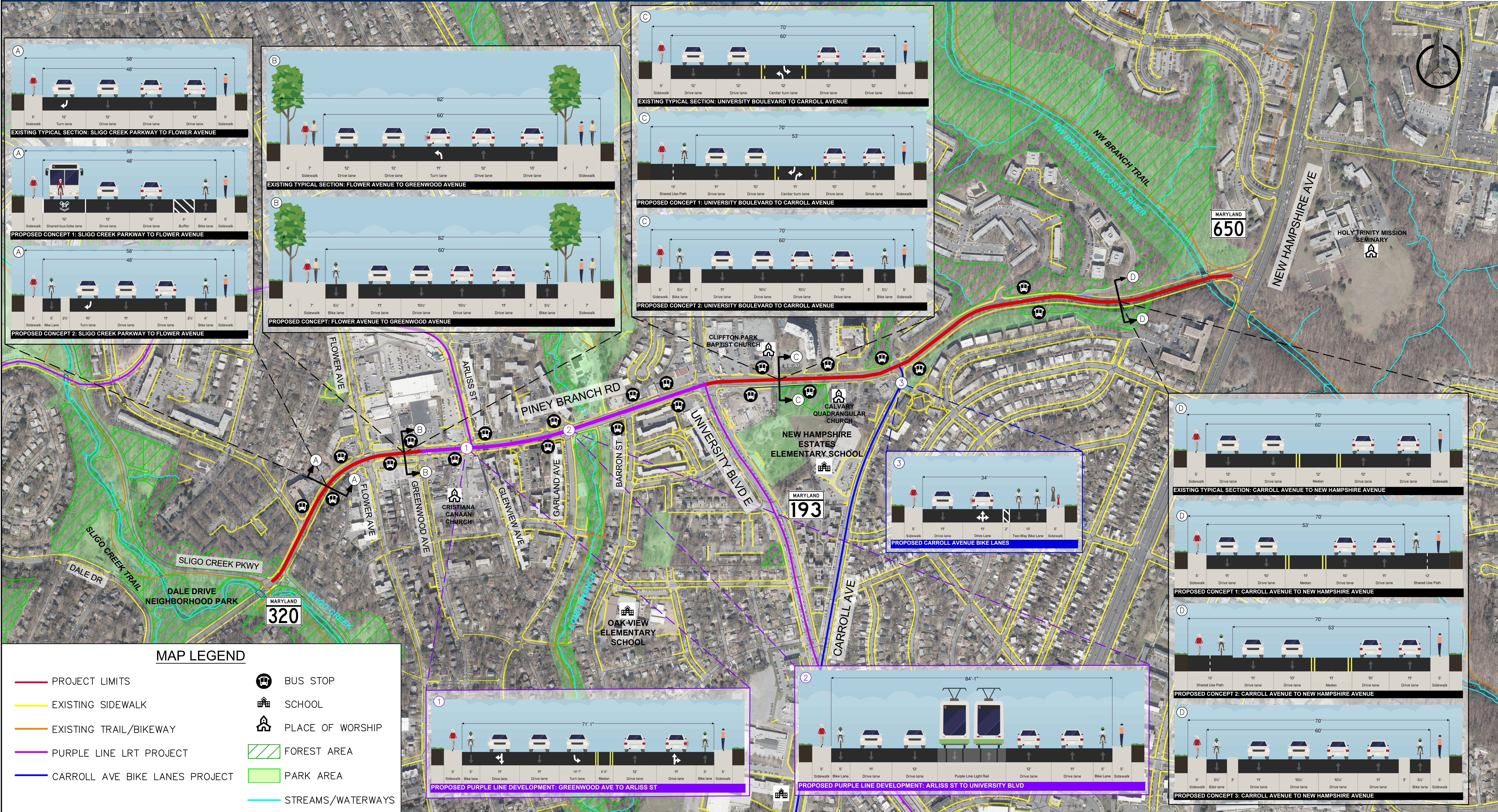



Piney Branch Road Bicycle Facility

Concept Development



MAP LEGEND

- PROJECT LIMITS
- EXISTING SIDEWALK
- EXISTING TRAIL/BIKEWAY
- PURPLE LINE LRT PROJECT
- CARROLL AVE BIKE LANES PROJECT
- BUS STOP
- SCHOOL
- PLACE OF WORSHIP
- FOREST AREA
- PARK AREA
- STREAMS/WATERWAYS



C:\working\mtd\026397\Concept Map.dwg 2/5/2024