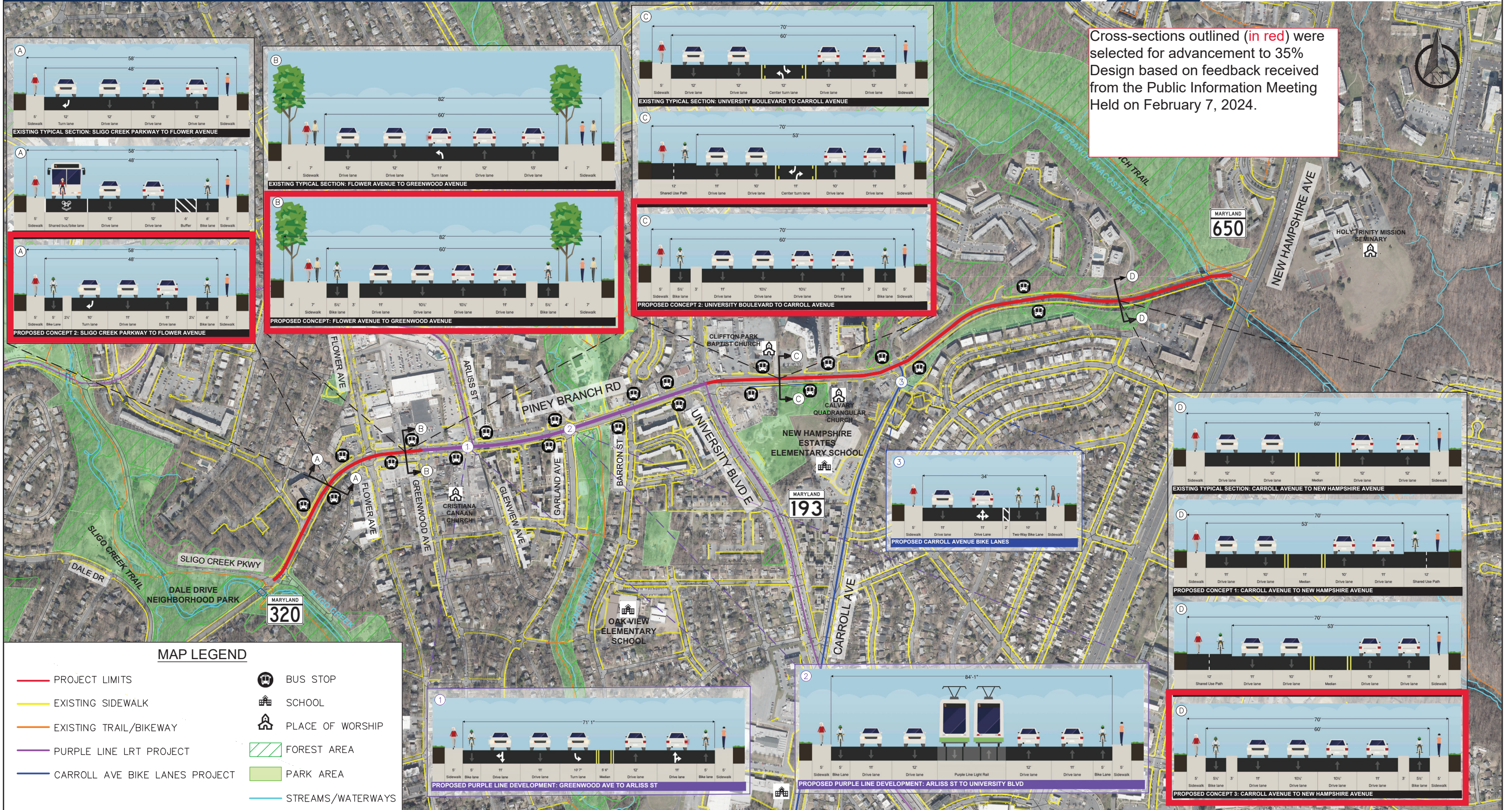
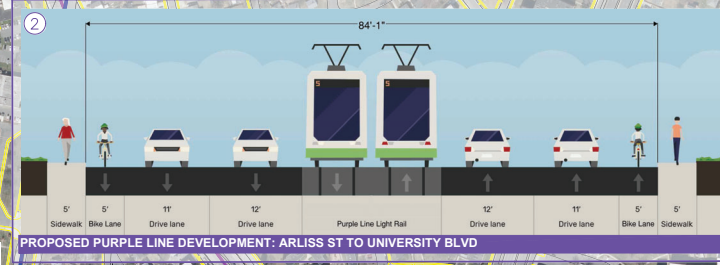
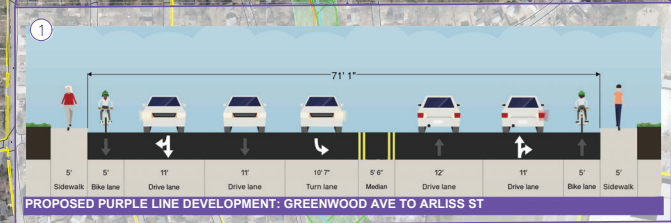
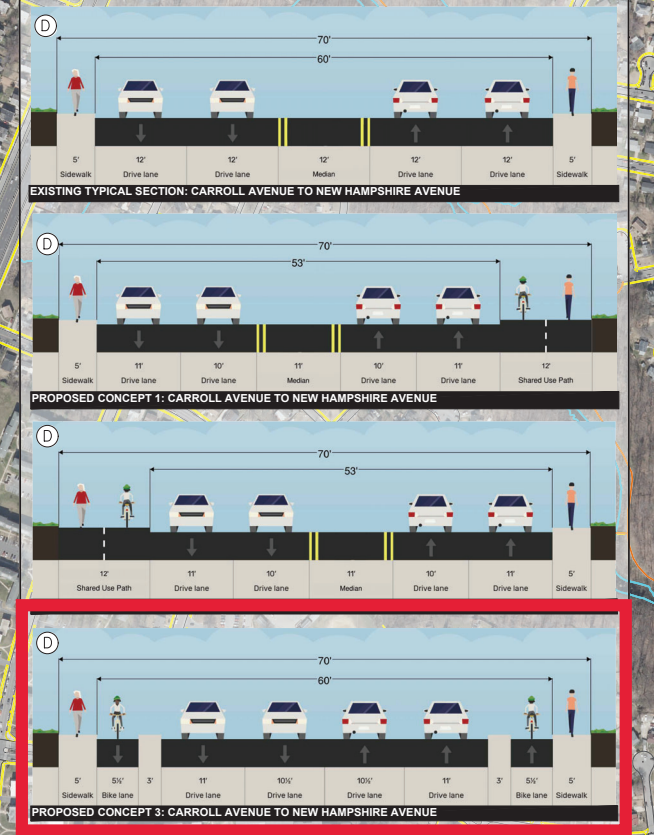
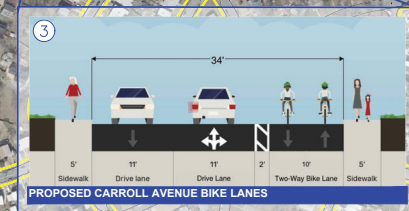
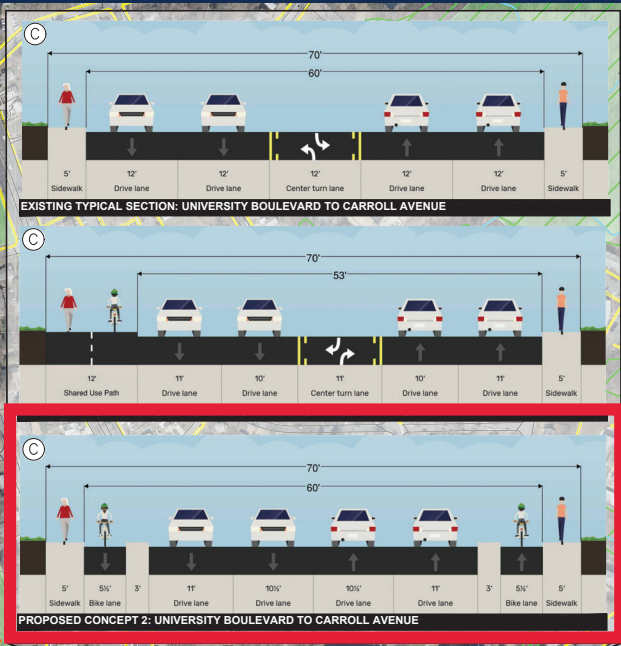
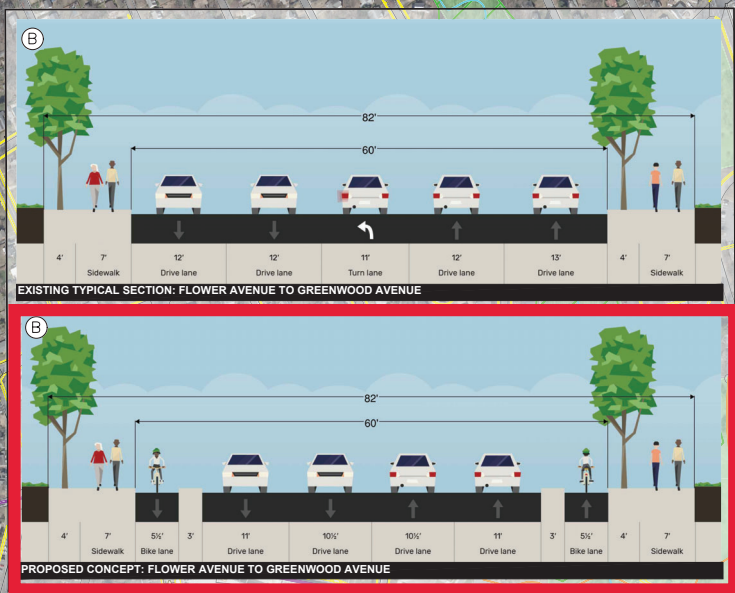
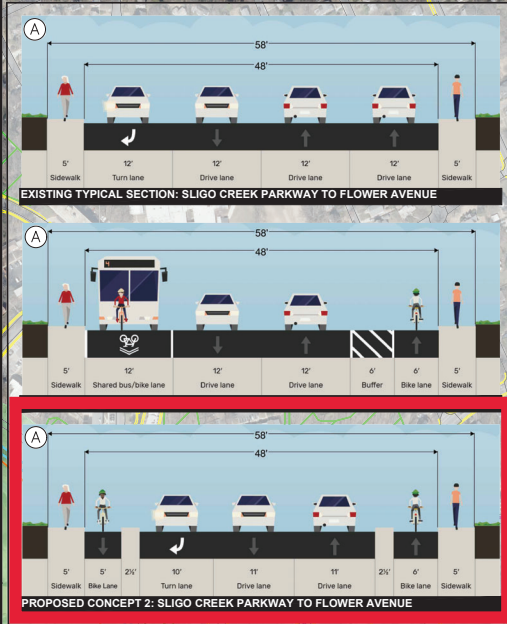


# Piney Branch Road Bicycle Facility

## Concept Development



Cross-sections outlined (in red) were selected for advancement to 35% Design based on feedback received from the Public Information Meeting Held on February 7, 2024.



**MAP LEGEND**

PROJECT LIMITS	BUS STOP
EXISTING SIDEWALK	SCHOOL
EXISTING TRAIL/BIKEWAY	PLACE OF WORSHIP
PURPLE LINE LRT PROJECT	FOREST AREA
CARROLL AVE BIKE LANES PROJECT	PARK AREA
STREAMS/WATERWAYS	



C:\pwworking\mcdot\7697977\Concept Map.dwg 2/6/2024

