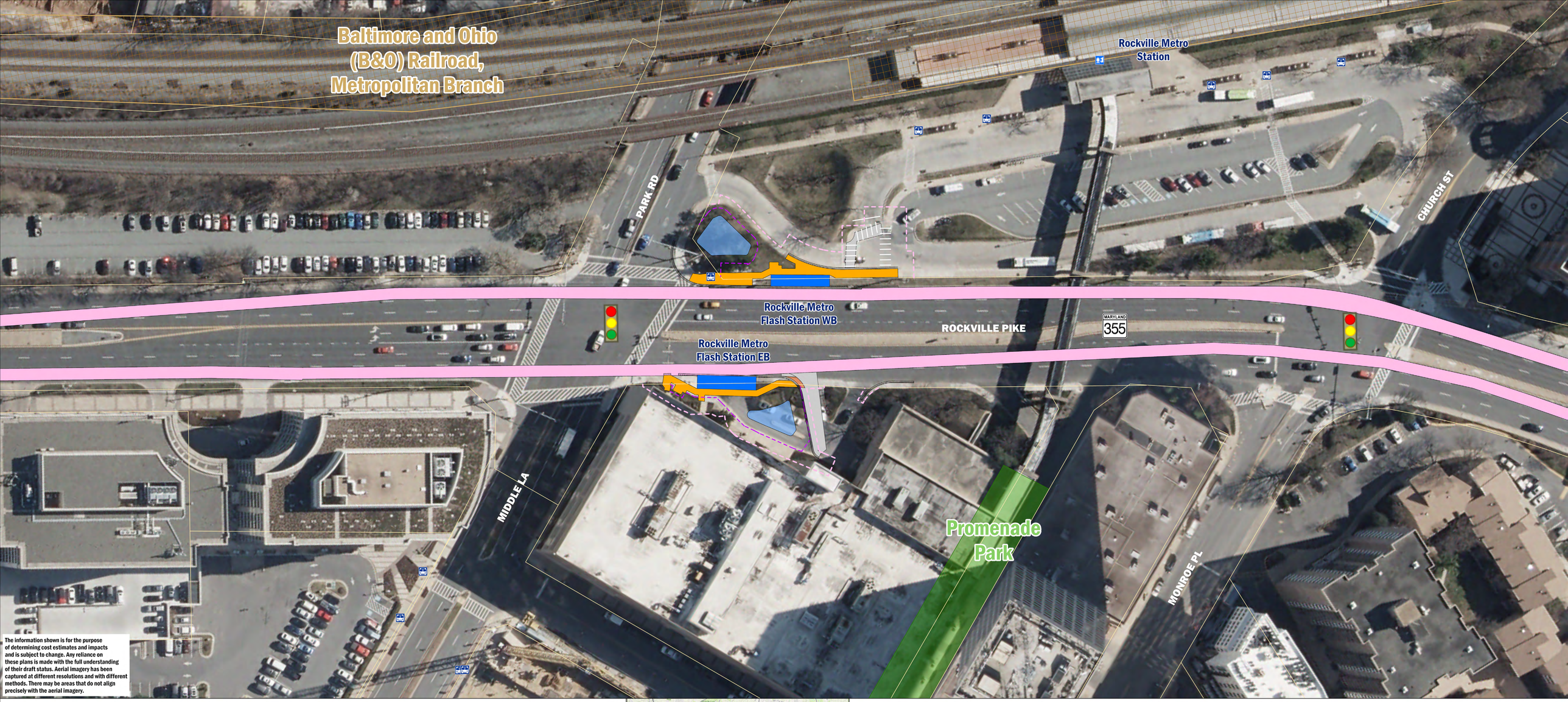

The information shown is for the purpose of determining cost estimates and impacts and is subject to change. Any reliance on these plans is made with the full understanding of their draft status. Aerial imagery has been captured at different resolutions and with different methods. There may be areas that do not align precisely with the aerial imagery.

- Existing Signal
- Proposed Protected Pedestrian Crossing
- TSP Location
- Proposed Permanent Easement
- Proposed Temporary Construction Work Area
- Proposed Road Markings
- Proposed Flash Stations
- Proposed Dedicated Bus Lanes
- Proposed Concrete Driveway and Medians
- Proposed Stormwater Management Facilities
- Proposed Bus in Mixed Traffic
- Proposed Shared Use Path
- Proposed Sidewalks
- Proposed Retaining Wall
- Proposed Curbs
- Proposed Asphalt Pavement
- Proposed Pavement Removal
- Streams
- FEMA 100 Year Floodplain
- Parcel Boundary
- Potential & Listed Historic Property
- Existing Parks
- Metro Station
- Existing Bus Stop

N

0 25 50 100 Feet

FLASH
VEIRS MILL ROAD

MCDOT
Montgomery County
Department of Transportation

PROPOSED VEIRS MILL ROAD FLASH PROJECT IMPROVEMENTS

June 2024

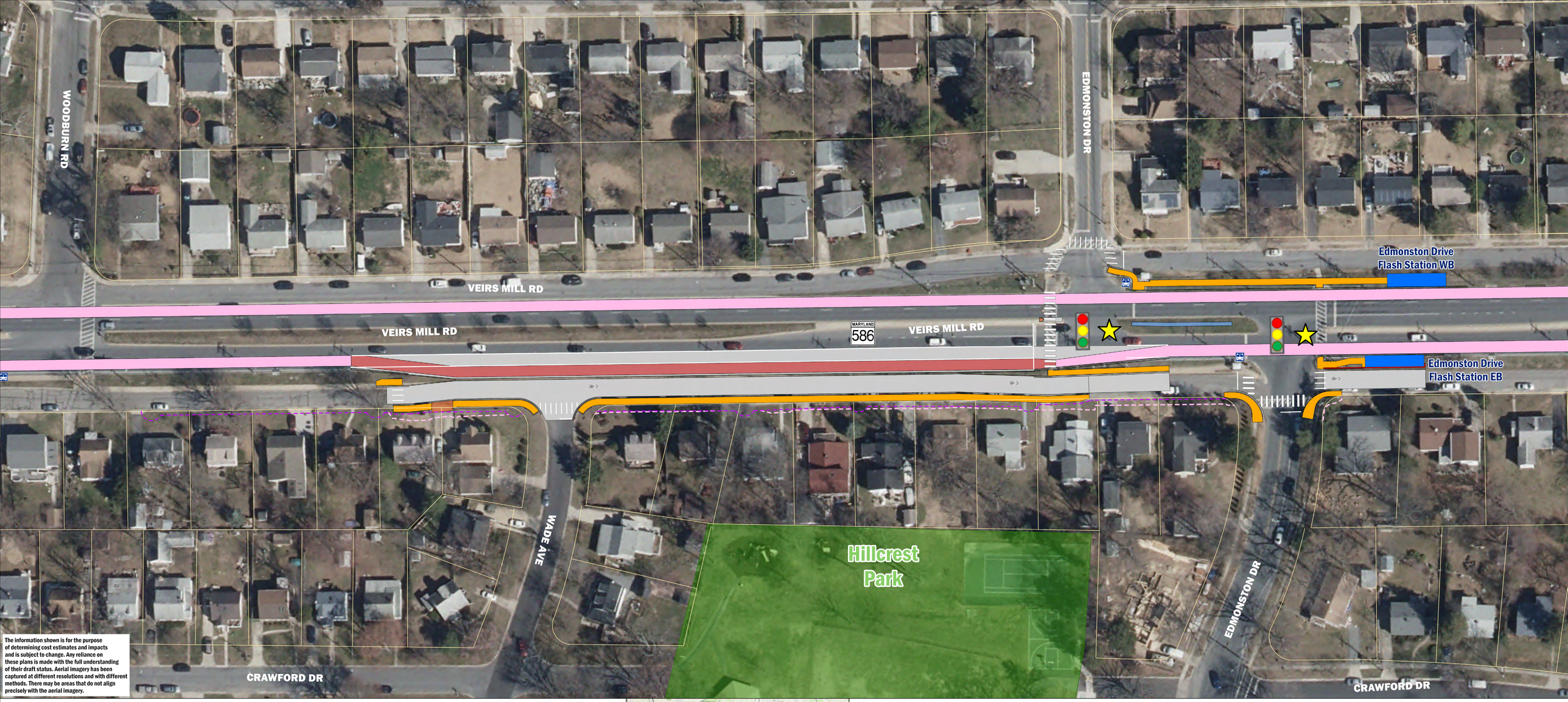

The information shown is for the purpose of determining cost estimates and impacts and is subject to change. Any reliance on these plans is made with the full understanding of their draft status. Aerial imagery has been captured at different resolutions and with different methods. There may be areas that do not align precisely with the aerial imagery.

- Existing Signal
- Proposed Protected Pedestrian Crossing
- TSP Location
- Proposed Permanent Easement
- Proposed Temporary Construction Work Area
- Proposed Road Markings
- Proposed Flash Stations
- Proposed Dedicated Bus Lanes
- Proposed Concrete Driveway and Medians
- Proposed Stormwater Management Facilities
- Proposed Bus in Mixed Traffic
- Proposed Shared Use Path
- Proposed Sidewalks
- Proposed Retaining Wall
- Proposed Curbs
- Proposed Asphalt Pavement
- Proposed Pavement Removal
- Streams
- FEMA 100 Year Floodplain
- Parcel Boundary
- Potential & Listed Historic Property
- Existing Parks
- Metro Station
- Existing Bus Stop

N

0 25 50 100 Feet

FLASH VEIRS MILL ROAD

MONTGOMERY COUNTY MARYLAND

MCDOT Montgomery County Department of Transportation

PROPOSED VEIRS MILL ROAD FLASH PROJECT IMPROVEMENTS

June 2024

Twinbrook Library

MEADOW HALL DR

TWINBROOK PKW

Rock Creek SVU 7

Atlantic Avenue Flash Station WB

Twinbrook Parkway Flash Station WB

VEIRS MILL RD

586

Atlantic Avenue Flash Station EB

Twinbrook Parkway Flash Station EB

ATLANTIC AVE

Twinbrook Park

Rockcrest Park

Rock Creek Stream Valley Park, Units 6 and 7

The information shown is for the purpose of determining cost estimates and impacts and is subject to change. Any reliance on these plans is made with the full understanding of their draft status. Aerial imagery has been captured at different resolutions and with different methods. There may be areas that do not align perfectly with the aerial imagery.

- Existing Signal
- Proposed Protected Pedestrian Crossing
- TSP Location
- Proposed Permanent Easement
- Proposed Temporary Construction Work Area
- Proposed Road Markings
- Proposed Flash Stations
- Proposed Dedicated Bus Lanes
- Proposed Concrete Driveway and Medians
- Proposed Stormwater Management Facilities
- Proposed Bus in Mixed Traffic
- Proposed Shared Use Path
- Proposed Sidewalks
- Proposed Retaining Wall
- Proposed Curbs
- Proposed Asphalt Pavement
- Proposed Pavement Removal
- Streams
- FEMA 100 Year Floodplain
- Parcel Boundary
- Potential & Listed Historic Property
- Existing Parks
- Metro Station
- Existing Bus Stop

0 25 50 100 Feet

FLASH VEIRS MILL ROAD

MCDOT Montgomery County Department of Transportation

PROPOSED VEIRS MILL ROAD FLASH PROJECT IMPROVEMENTS

June 2020

The information shown is for the purpose of determining cost estimates and impacts and is subject to change. Any reliance on these plans is made with the full understanding of their draft status. Aerial imagery has been captured at different resolutions and with different periods. There may be areas that do not align absolutely with the aerial imagery.

- Existing Signal
- Proposed Protected Pedestrian Crossing
- TSP Location
- Proposed Permanent Easement
- Proposed Temporary Construction Work Area
- Proposed Road Markings
- Proposed Flash Stations
- Proposed Dedicated Bus Lanes
- Proposed Concrete Driveway and Medians
- Proposed Stormwater Management Facilities
- Proposed Bus in Mixed Traffic
- Proposed Shared Use Path
- Proposed Sidewalks
- Proposed Retaining Wall
- Proposed Curbs
- Proposed Asphalt Pavement
- Proposed Pavement Removal
- Streams
- FEMA 100 Year Floodplain
- Parcel Boundary
- Potential & Listed Historic Property
- Existing Parks
- Metro Station
- Existing Bus Stop

0 25 50 100 Feet

FLASH VEIRS MILL ROAD

MCDOT Montgomery County Department of Transportation

PROPOSED VEIRS MILL ROAD FLASH PROJECT IMPROVEMENTS

June 2020

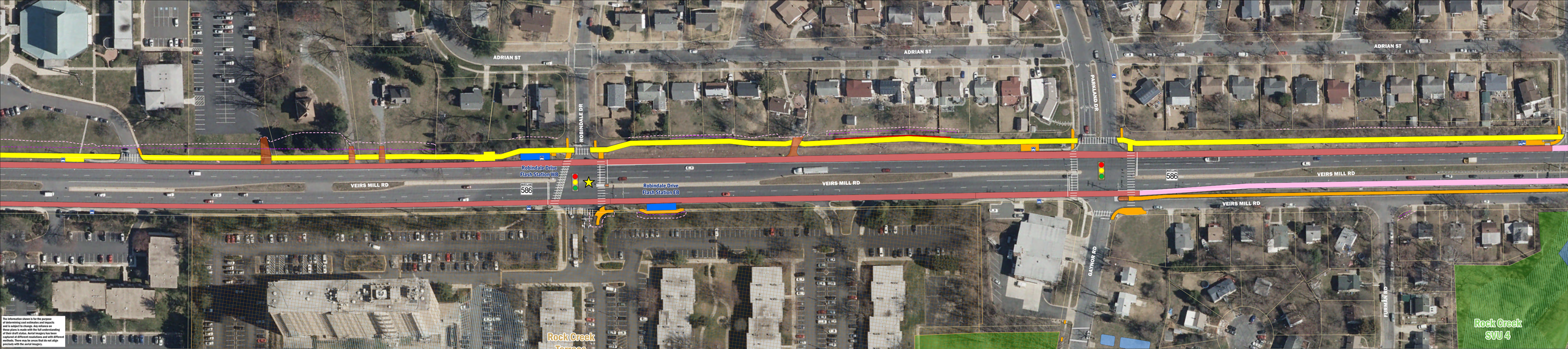

The information shown is for the purpose of determining cost estimates and impacts and is subject to change. Any reliance on these plans is made with the full understanding of their draft status. Aerial imagery has been captured at different resolutions and with different overlaps. There may be areas that do not align positively with the aerial imagery.

- Existing Signal
- Proposed Protected Pedestrian Crossing
- TSP Location
- Proposed Permanent Easement
- Proposed Temporary Construction Work Area
- Proposed Road Markings
- Proposed Flash Stations
- Proposed Dedicated Bus Lanes
- Proposed Concrete Driveway and Medians
- Proposed Stormwater Management Facilities
- Proposed Bus in Mixed Traffic
- Proposed Shared Use Path
- Proposed Sidewalks
- Proposed Retaining Wall
- Proposed Curbs
- Proposed Asphalt Pavement
- Proposed Pavement Removal
- Streams
- FEMA 100 Year Floodplain
- Parcel Boundary
- Potential & Listed Historic Property
- Existing Parks
- Metro Station
- Existing Bus Stop

0 25 50 100 Feet

FLASH VEIRS MILL ROAD

MCDOT Montgomery County Department of Transportation

PROPOSED VEIRS MILL ROAD FLASH PROJECT IMPROVEMENTS

June 2020

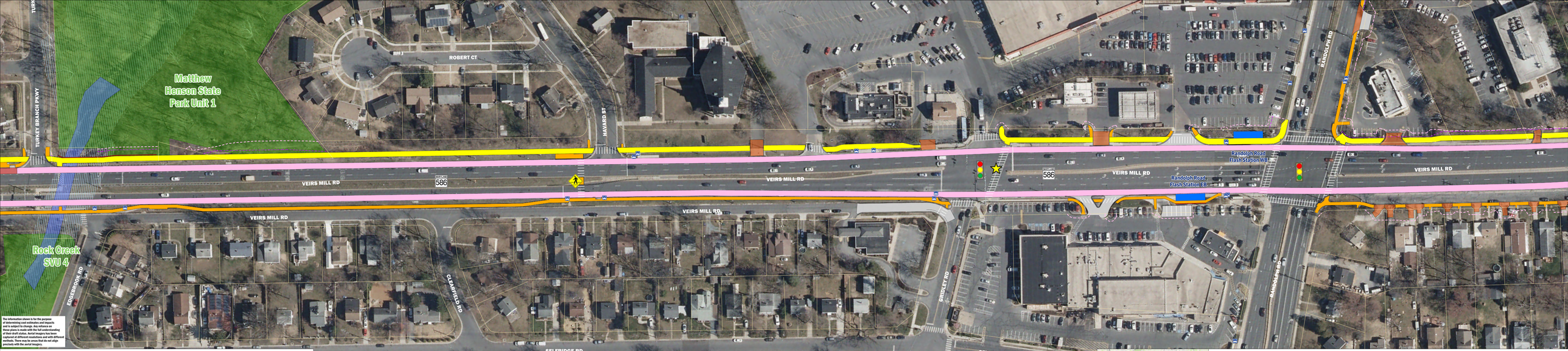

The information shown is for the purpose of determining cost estimates and impacts and is subject to change. Any reliance on these plans is made with the full understanding of their draft status. Aerial imagery has been captured at different resolutions and with different periods. There may be areas that do not align perfectly with the aerial imagery.

- Existing Signal
- Proposed Protected Pedestrian Crossing
- TSP Location
- Proposed Permanent Easement
- Proposed Temporary Construction Work Area
- Proposed Road Markings
- Proposed Flash Stations
- Proposed Dedicated Bus Lanes
- Proposed Concrete Driveway and Medians
- Proposed Stormwater Management Facilities
- Proposed Bus In Mixed Traffic
- Proposed Shared Use Path
- Proposed Sidewalks
- Proposed Retaining Wall
- Proposed Curbs
- Proposed Asphalt Pavement
- Proposed Pavement Removal
- Streams
- FEMA 100 Year Floodplain
- Parcel Boundary
- Potential & Listed Historic Property
- Existing Parks
- Metro Station
- Existing Bus Stop

0 25 50 100 Feet

FLASH VEIRS MILL ROAD

MCDOT Montgomery County Department of Transportation

PROPOSED VEIRS MILL ROAD FLASH PROJECT IMPROVEMENTS

June 2020



The information shown is for the purpose of determining cost estimates and impacts and is subject to change. Any reliance on these plans is made with the full understanding of their draft status. Aerial imagery has been captured at different resolutions and with different methods. There may be areas that do not align precisely with the aerial imagery.

- Existing Signal
- Proposed Protected Pedestrian Crossing
- TSP Location
- Proposed Permanent Easement
- Proposed Temporary Construction Work Area
- Proposed Road Markings
- Proposed Flash Stations
- Proposed Dedicated Bus Lanes
- Proposed Concrete Driveway and Medians
- Proposed Stormwater Management Facilities
- Proposed Bus in Mixed Traffic
- Proposed Shared Use Path
- Proposed Sidewalks
- Proposed Retaining Wall
- Proposed Curbs
- Proposed Asphalt Pavement
- Proposed Pavement Removal
- Streams
- FEMA 100 Year Floodplain
- Parcel Boundary
- Potential & Listed Historic Property
- Existing Parks
- Metro Station
- Existing Bus Stop

N

0 25 50 100 Feet

FLASH VEIRS MILL ROAD

MCDOT Montgomery County Department of Transportation

PROPOSED VEIRS MILL ROAD FLASH PROJECT IMPROVEMENTS

June 2024

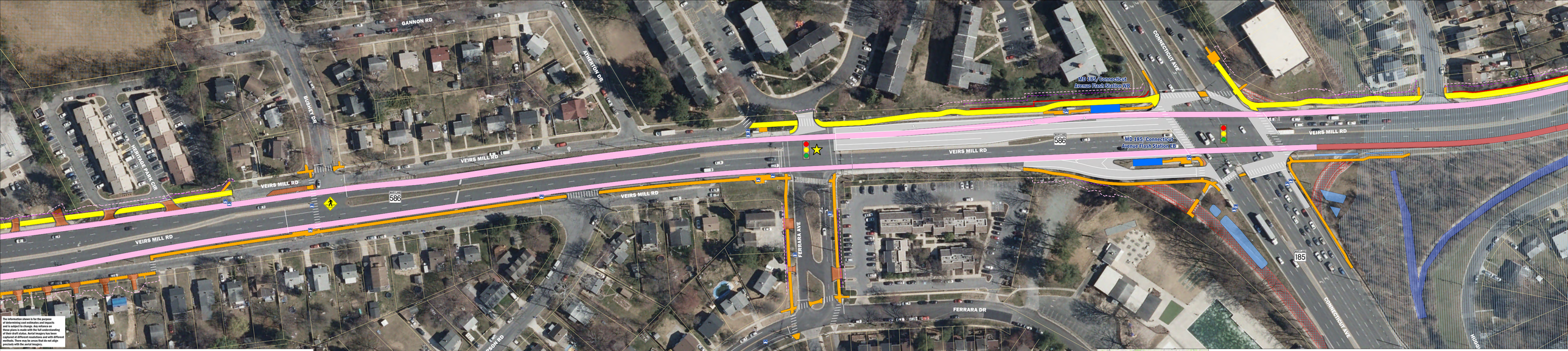

The information shown is for the purpose of determining cost estimates and impacts and is subject to change. Any reliance on these plans is made with the full understanding of their draft status. Aerial imagery has been captured at different resolutions and with different overlaps. There may be areas that do not align absolutely with the aerial imagery.

- Existing Signal
- Proposed Protected Pedestrian Crossing
- TSP Location
- Proposed Permanent Easement
- Proposed Temporary Construction Work Area
- Proposed Road Markings
- Proposed Flash Stations
- Proposed Dedicated Bus Lanes
- Proposed Concrete Driveway and Medians
- Proposed Stormwater Management Facilities
- Proposed Bus in Mixed Traffic
- Proposed Shared Use Path
- Proposed Sidewalks
- Proposed Retaining Wall
- Proposed Curbs
- Proposed Asphalt Pavement
- Proposed Pavement Removal
- Streams
- FEMA 100 Year Floodplain
- Parcel Boundary
- Potential & Listed Historic Property
- Existing Parks
- Metro Station
- Existing Bus Stop

0 25 50 100 Feet

FLASH VEIRS MILL ROAD

MCDOT Montgomery County Department of Transportation

PROPOSED VEIRS MILL ROAD FLASH PROJECT IMPROVEMENTS

Page 8 of 11

June 2021

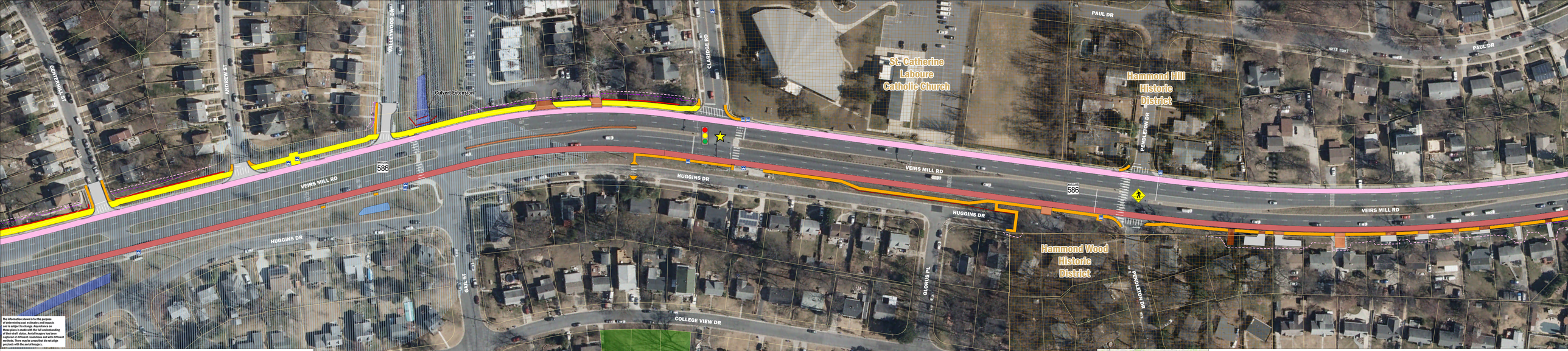

FLASH VEIRS MILL ROAD

MCDOT Montgomery County Department of Transportation

PROPOSED VEIRS MILL ROAD FLASH PROJECT IMPROVEMENTS

June 2020

The information shown is for the purpose of determining cost estimates and impacts and is subject to change. Any reliance on these plans is made with the full understanding of their draft status. Aerial imagery has been captured at different resolutions and with different overlaps. There may be areas that do not align precisely with the aerial imagery.

- Existing Signal
- Proposed Protected Pedestrian Crossing
- TSP Location
- Proposed Permanent Easement
- Proposed Temporary Construction Work Area
- Proposed Road Markings
- Proposed Flash Stations
- Proposed Dedicated Bus Lanes
- Proposed Concrete Driveway and Medians
- Proposed Stormwater Management Facilities
- Proposed Bus in Mixed Traffic
- Proposed Shared Use Path
- Proposed Sidewalks
- Proposed Retaining Wall
- Proposed Curbs
- Proposed Asphalt Pavement
- Proposed Pavement Removal
- Streams
- FEMA 100 Year Floodplain
- Parcel Boundary
- Potential & Listed Historic Property
- Existing Parks
- Metro Station
- Existing Bus Stop

0 25 50 100 Feet

FLASH VEIRS MILL ROAD

MCDOT Montgomery County Department of Transportation

PROPOSED VEIRS MILL ROAD FLASH PROJECT IMPROVEMENTS

June 2020



The information shown is for the purpose of determining cost estimates and impacts and is subject to change. Any reliance on these plans is made with the full understanding of their draft status. Aerial imagery has been captured at different resolutions and with different methods. There may be areas that do not align precisely with the aerial imagery.

- Existing Signal
- Proposed Protected Pedestrian Crossing
- TSP Location
- Proposed Permanent Easement
- Proposed Temporary Construction Work Area
- Proposed Road Markings
- Proposed Flash Stations
- Proposed Dedicated Bus Lanes
- Proposed Concrete Driveway and Medians
- Proposed Stormwater Management Facilities
- Proposed Bus in Mixed Traffic
- Proposed Shared Use Path
- Proposed Sidewalks
- Proposed Retaining Wall
- Proposed Curbs
- Proposed Asphalt Pavement
- Proposed Pavement Removal
- Streams
- FEMA 100 Year Floodplain
- Parcel Boundary
- Potential & Listed Historic Property
- Existing Parks
- Metro Station
- Existing Bus Stop

0 25 50 100 Feet

FLASH VEIRS MILL ROAD

MCDOT Montgomery County Department of Transportation

PROPOSED VEIRS MILL ROAD FLASH PROJECT IMPROVEMENTS

June 2020