



MONTGOMERY COUNTY EXECUTIVE ORDER

Offices of the County Executive • 101 Monroe Street • Rockville, Maryland 20850

Subject Fire Lane Establishment Order Montgomery County Airpark – 'D' Hanger	Executive Order No. 13-20	Subject Suffix
Originating Department Montgomery County Department of Permitting Services	Department Number MCDPS 2-20	Effective Date 1/15/2020

Fire Lane Establishment Order

Pursuant to Section 22 - 33, Montgomery County Code, 1971, as amended, you are hereby notified that a Fire Lane has been established as described in this order. You are hereby ordered to post fire lane signs and paint curbs/pavement (painting optional) as identified below. When signs and paint work (painting optional) have been completed, this order will authorize the enforcement of this Fire Lane by appropriate police and fire officials. Compliance with this order must be achieved within 30 days of receipt.

LOCATION: 7940 Airpark Rd.

All areas where indicated by signs and paint.

SIGNS - - (See attached diagram for location of sign placement)



\$250 FINE

FIRE LANE

Signs must be posted so that it is not possible to park a vehicle without being in sight of a sign. Signs may be no further apart than 100 feet

(Red letters on white background)

PAINT - - (See attached diagram if painting).

Paint must be traffic yellow with lines of sufficient width to be readily identifiable/readable by motor vehicle operators.


Fire Marshal, Montgomery County Department of Permitting Services

SCALE: 1"=50'



Ex. Pvt.

Fire Lane
Access to
Ex. FH
(Phase 1)



Type 3

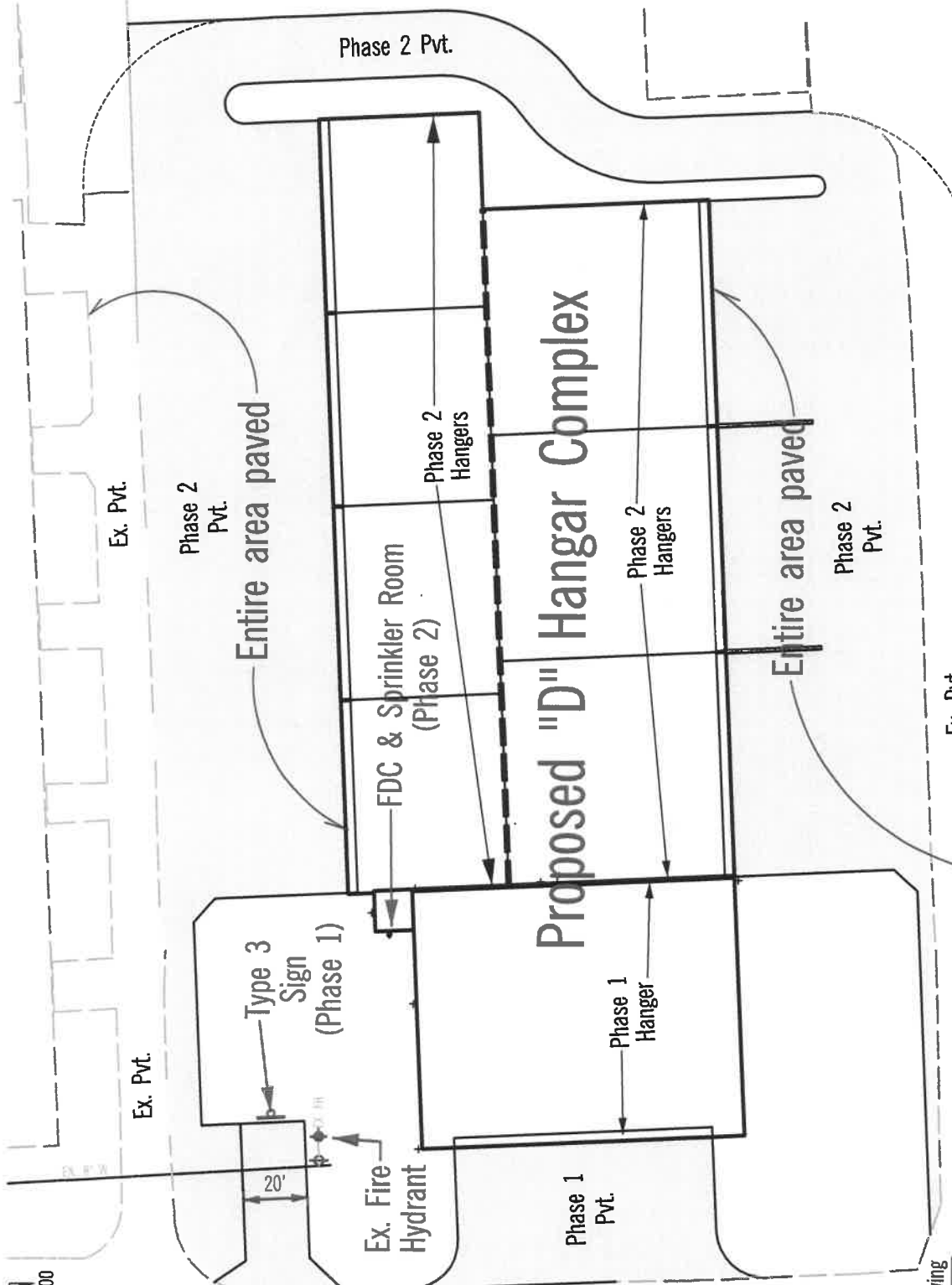
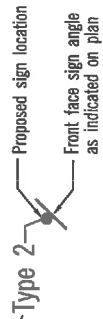
Sign type locations indicated on drawing

Note:

Proposed signs to be placed on steel channel posts with bottom of sign at 7 feet above adjacent sidewalk surface. Post to be installed at back of curb within expansion joint.

Signs to be red lettering on white background.

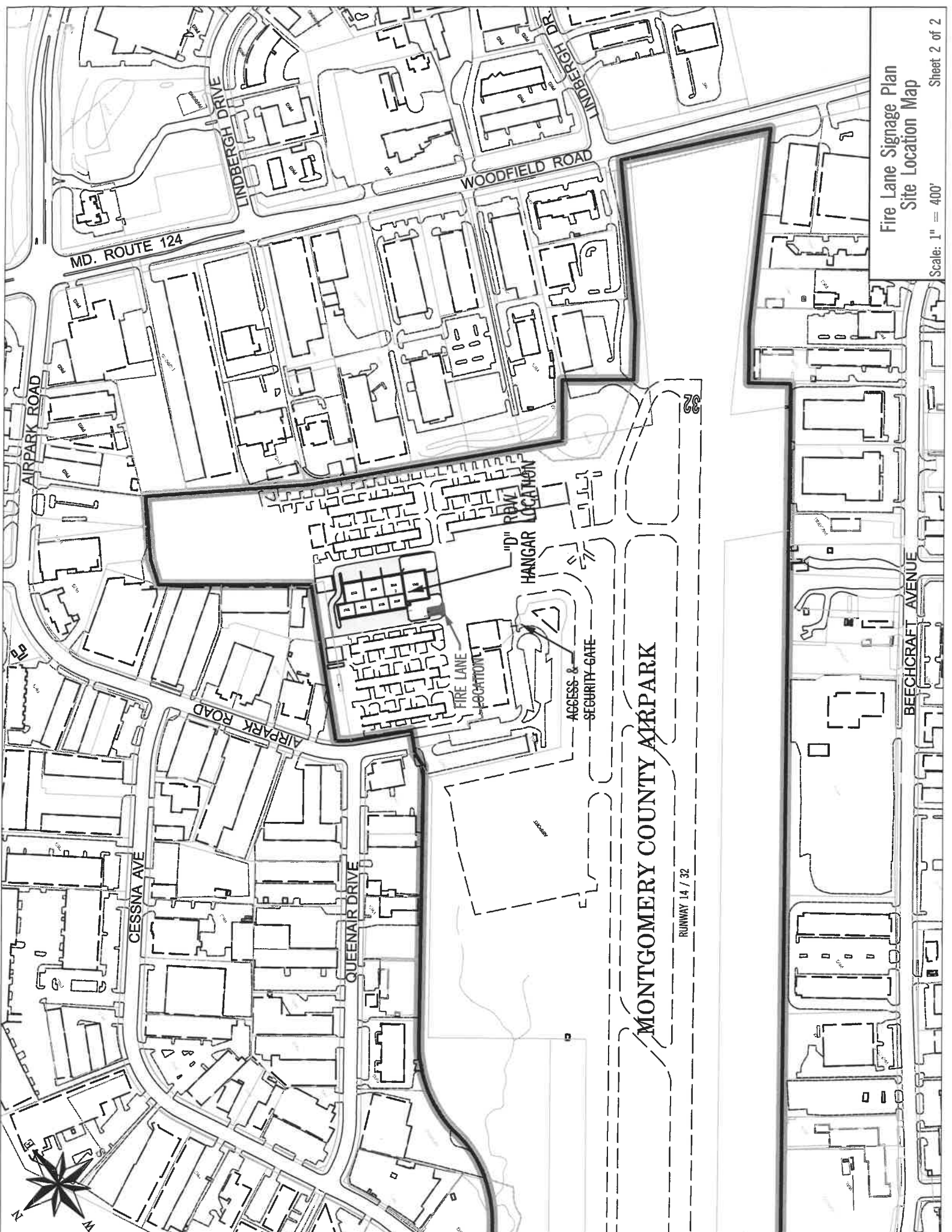
Key to sign type
(See above)



Fire Lane Signage Plan

"D" Hangar Complex - Montgomery County Revenue Authority
7940 Airport Road, Gaithersburg, MD 20879

Site Solutions, Inc.
1/13/2020



Fire Lane Signage Plan
Site Location Map

Scale: 1" = 400'