



MONTGOMERY COUNTY EXECUTIVE ORDER

Offices of the County Executive • 101 Monroe Street • Rockville, Maryland 20850

Subject Fire Lane Establishment Order Crown High School	Executive Order No. 137-25	Subject Suffix
Originating Department Montgomery County Department of Permitting Services	Department Number MCDPS 15-25	Effective Date 8/11/2025

Fire Lane Establishment Order

Pursuant to Section 22 - 33, Montgomery County Code, 1971, as amended, you are hereby notified that a Fire Lane has been established as described in this order. You are hereby ordered to post fire lane signs and paint curbs/pavement (painting optional) as identified below. When signs and paint work (painting optional) have been completed, this order will authorize the enforcement of this Fire Lane by appropriate police and fire officials. Compliance with this order must be achieved within 30 days of receipt.

LOCATION: 9400 Fields Road

All areas where indicated by signs and paint.

☒ SIGNS - - (See attached diagram for location of sign placement)



\$250 FINE

FIRE LANE

Signs must be posted so that it is not possible to park a vehicle without being in sight of a sign. Signs may be no further apart than 100 feet

(Red letters on white background)

☐ PAINT - - (See attached diagram if painting).

Paint must be traffic yellow with lines of sufficient width to be readily identifiable/readable by motor vehicle operators.

Pastora Warnick 08/20/2025
Fire Marshal, Montgomery County Department of Permitting
Services



MONTGOMERY COUNTY FIRE AND RESCUE SERVICE

Date: 7/17/2025

Fire Lane Establishment Order

Pursuant to Section 22-33, Montgomery County Code, 1971, as amended, you are hereby notified that a Fire Lane has been established as described in this order. You are hereby ordered to post fire lane signs and paint curbs/pavement as identified below. When signs or paint work has been completed, this order will authorize the enforcement of this Fire Lane by appropriate police or fire officials. Compliance with this order must be achieved within 30 days of receipt when any of the following conditions are met:

- One or more structures addressed from the subject road are occupied;
- The road or accessway is available for use and at least one building permit for an address on the subject road has been issued; or
- The road or accessway is necessary fire department access.

LOCATION: Crown High School
9400 Fields Road, Gaithersburg, Maryland 20878

Delineate all areas where indicated by signs and/or paint.

☒ **SIGNS** -- (See attached diagram for location of sign placement)



(Red letters on white background)

Signs must be posted so that it is not possible to park a vehicle without being in sight of a sign. Signs may be no further apart than 100 feet.

☐ **PAINT** -- (See attached diagram when painting is required)

Paint must be traffic yellow with lines of sufficient width to be readily identifiable/readable by motor vehicle operators.

LS1189

Signature of Order Writer/I.D. #

August 7, 2025

Cc: Fire Code Enforcement Section
Attachment: Fire Lane Diagram

FIRE LANE ESTABLISHMENT FORM

BUILDING OR SUBDIVISION NAME: Crown High SchoolFIRE LANE LOCATION/ADDRESS: 9400 Fields Road, Gaithersburg, Maryland 20878

See attached drawing for designated fire lanes:

I have received the drawing and instructions for installing the designated fire lanes on property not owned by state or local government.


NAME AND TITLE OF PROPERTY REPRESENTATIVE

NAME: Robbie Badstuber TITLE: FACILITIES PROJECT MANAGERSIGNATURE: PHONE: 240-367-0913 DATE: July 17, 2025

ADDRESS (where processed order will be mailed):

Montgomery County Public Schools - Division of Design and Construction
c/o Eleesha Daley
45 W. Gude Drive, Rockville, MD 20850

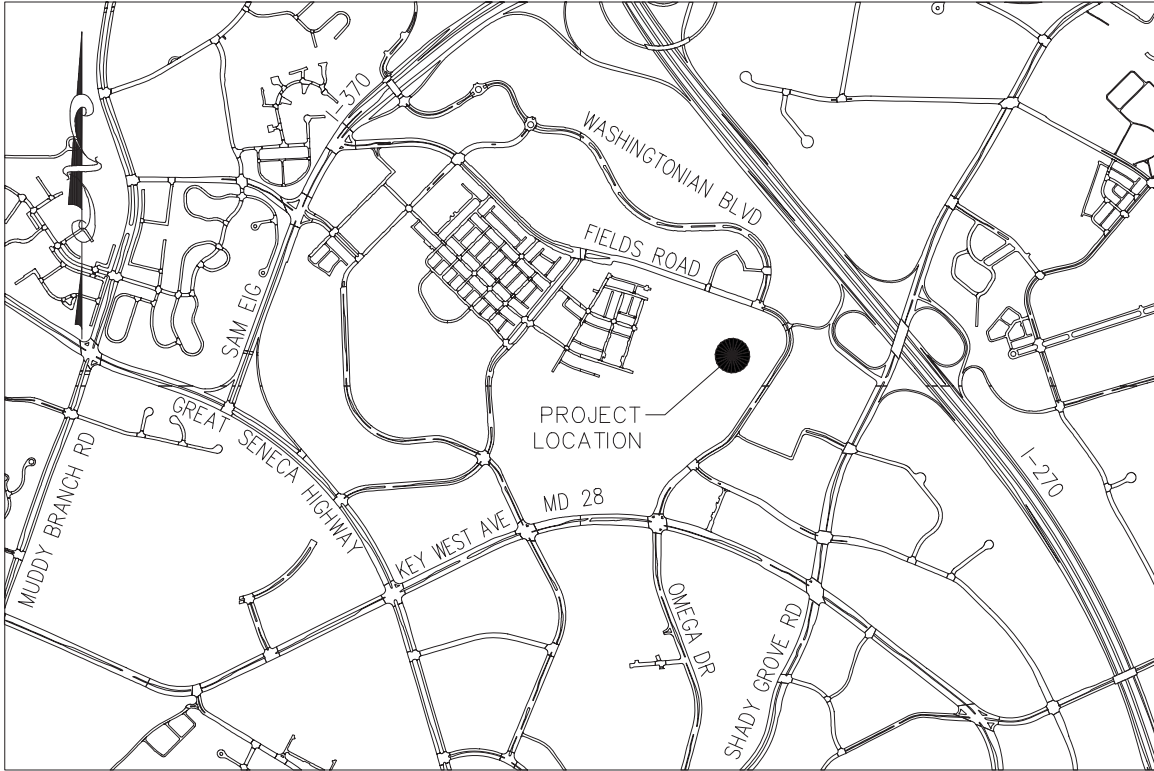
The designated fire lanes are the minimum necessary for fire/rescue access and are in accordance with Section 22-33 of the Fire Safety Code.

NAME: Marie LaBaw SIGNATURE: STA.#: DPS I.D.#: LS1189 DATE: August 7, 2025

Comments: _____

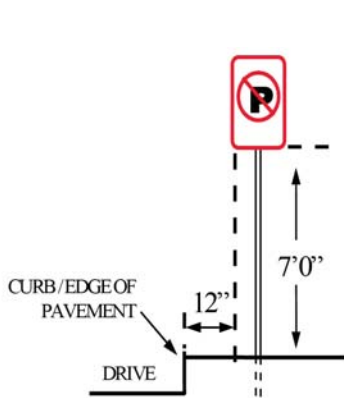
Fire Lane Installed Per Order

NAME: _____ DATE: _____



VICINITY MAP

SCALE: 1" = 2,000'±
(WSSC GRID: 220 NW 09 & 221 NW 09)
MONTGOMERY COUNTY



SIGN PLACEMENT DIAGRAM



FIRE LANE SIGNS

GENERAL NOTES:

1. SIGNS TO BE CONSISTENT WITH THE MONTGOMERY COUNTY FIRE AND RESCUE (MCFR) GUIDELINES
2. FIRE LANE SIGNS TO BE 12" WIDE BY 18" HIGH



CLARK | AZAR & ASSOCIATES

20440 Century Blvd, Suite 220
Germantown, MD. 20874
T(301) 528-2010
www.clarkazar.com

A Woman Owned Small Business

CROWN HIGH SCHOOL
9400 FIELDS ROAD
GAITHERSBURG, MD
FIRE LANE ORDER

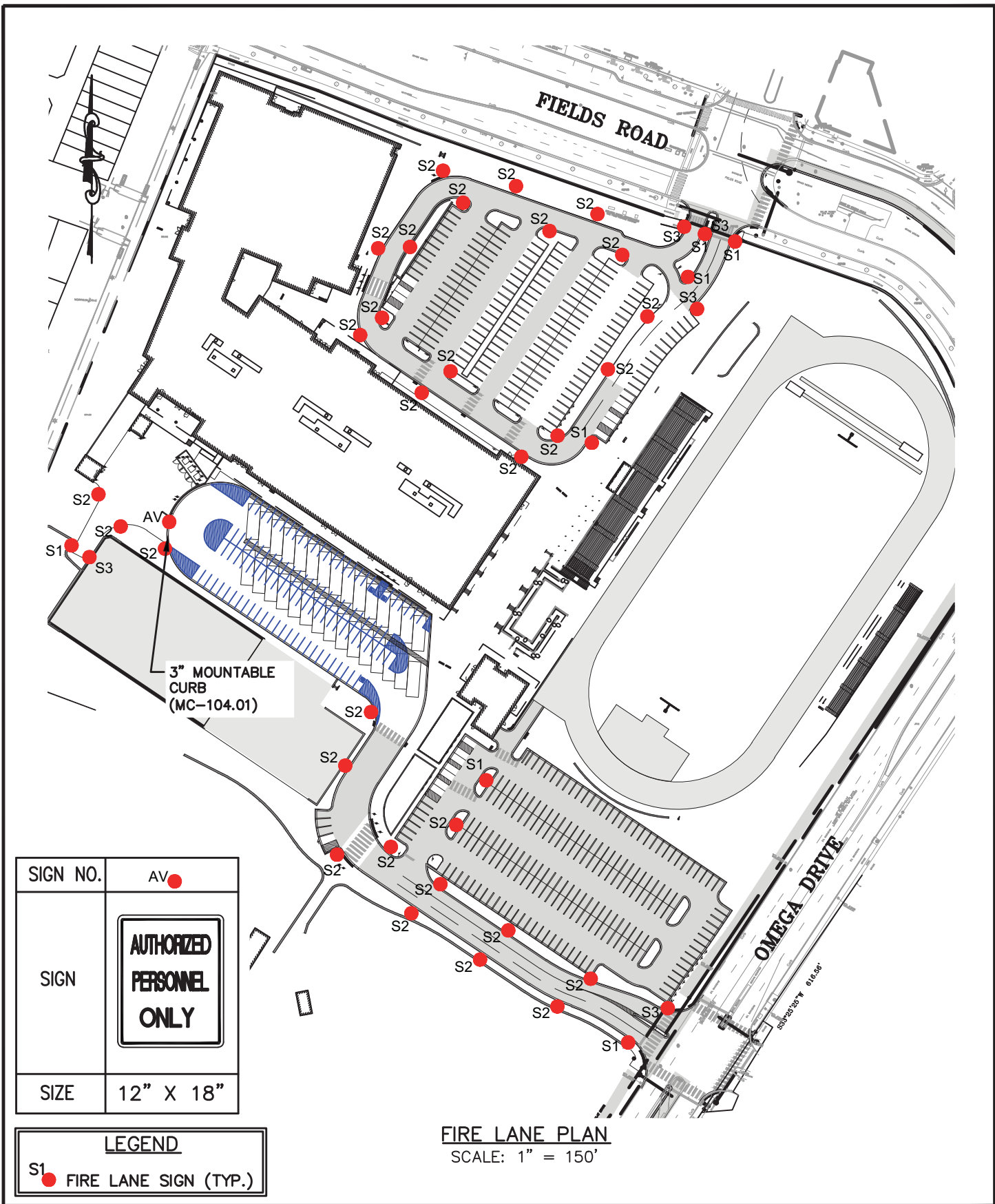
JOB NO.: 218320500

SCALE: 1" = 2000'

DATE: MAY 2023

SHEET NUMBER:

1 OF 2



CLARK | AZAR & ASSOCIATES
 20440 Century Blvd, Suite 220
 Germantown, MD. 20874
 T(301) 528-2010
 www.clarkazar.com
 A Woman Owned Small Business

CROWN HIGH SCHOOL
 9400 FIELDS ROAD
 GAITHERSBURG, MD
 FIRE LANE ORDER

JOB NO.: 218320500

SCALE: 1" = 150'

DATE: MAY 2023

SHEET NUMBER:
 2 OF 2