
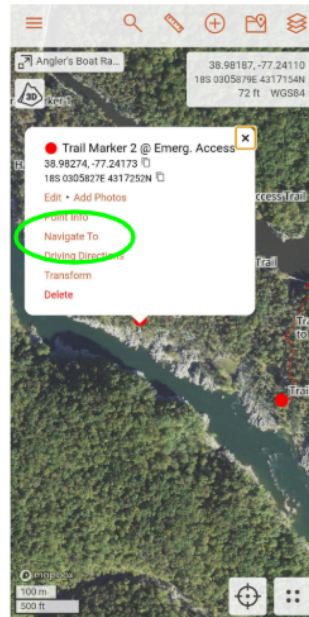


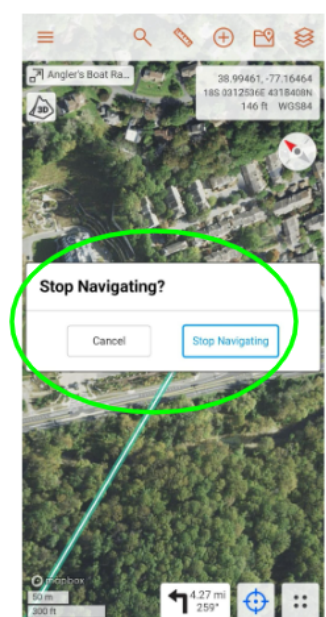
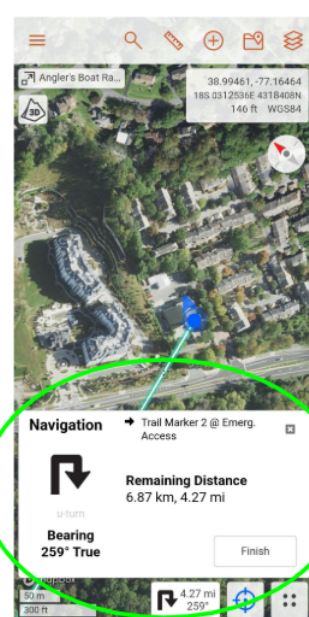


❖ **Select a Marker on the map — Select Navigate To — Your Location will come up**



❖ **Once you select Navigate To and the map moves to your location, a small box will appear at the bottom of the screen. It shows the distance and bearing along with a directional arrow to the location you selected**

❖ **Press the small directional box to enlarge it and slide it to the right of the screen, Pressing this box will widen it to the bottom third of the screen. This is much easier to see when walking or in a boat or UTV.**



● **Once at the desired location or if you want to stop navigating Select **Finish** the **Stop Navigating****